

2017-2050 Transportation Socio- Economic Data

Prepared by the Tri-Cities Area Metropolitan Planning Organization; approved June 22, 2023 by the Tri-Cities Area MPO Policy Committee

Crater Planning District Commission
Monument Professional Building
1964 Wakefield Street
P.O. Box 1808
Petersburg VA 23805
Telephone (804) 861-1666
Email rsvejkovsky@craterpdc.org

If you need help
understanding this report
or need it translated,
please call us at (804) 861-
1666

Si necesita ayuda para
entender este informe o
necesita traducirlo,
llámenos al (804) 861-
1666.

Notice of Non-Discrimination – Title VI

The Tri-Cities Area Metropolitan Planning Organization (MPO) complies with Title VI of the Civil Rights Act of 1964 and related statutes and regulations in all programs and activities. For more information, see

http://www.craterpdc.org/transportation/title_vi.htm

NO DISCRIMINACIÓN

La Organización Tri-Cities Área Metropolitana de Planificación (TCAMPO) Cumple totalmente con el Título VI de la Ley de Derechos Civiles de 1964 y los estatutos y los reglamentos relacionados con toda programas y actividades. El TCAMPO se esforzará para proporcionar ajustes razonables y servicios para personas que requieran asistencia especial para participar en este público oportunidad de participación. Para obtener más información sobre el cumplimiento de la accesibilidad, o para obtener una Formulario de Queja Título VI, ver http://www.craterpdc.org/transportation/title_vi.htm o llame al Título VI Coordinador en el 804-861-1666.

Introduction

Developing and adopting a metropolitan transportation plan (MTP) is a huge job. Once an MTP is adopted, staff and decision-makers often look at the document with justified pride, having spent enormous effort developing a plan focus, and move on to the next job. This is one of a proposed series of deliverables intended to keep the MTP current, address easily understood parts of the MTP, allow partner agencies and the public more opportunities to meaningfully participate in transportation planning, and better inform decision-makers.

Context

The Tri-Cities Metropolitan Planning Organization was created on March 21, 1974, by agreement between the Crater Planning District Commission and the Virginia Department of Highways. The Cities of Colonial Heights, Hopewell, Petersburg and the Counties of Chesterfield, Dinwiddie and Prince George also entered into supporting a continuing transportation planning process for the metropolitan area. On November 7, 1979, Virginia's Secretary of Transportation designated the Tri-Cities Area Policy Committee as the Metropolitan Planning Organization for the Tri-Cities Area. **Figure 1** shows the MPO's planning area and its location in the Commonwealth of Virginia. To better understand transportation in the Tri-Cities Area you may wish to read *Plan2045*, included in the TCAMPO website,

Tri-Cities MPO Planning Area Selecting the Base and Design Years for the Socio-Economic Data

Methodology for the Base Year

For *Plan2045* and its 2017 Base Year Data, TAZs were assigned for all of Dinwiddie County and Prince George County, not just TAZs in the Tri-Cities Area MPO Planning Area (as was done in earlier SE data exercises). *Plan2045* used 2017 as the Base year for population, housing, autos, schools, and employment. Due to the COVID-19 Pandemic and its effects on employment, etc., this 2017-2050 exercise continued to use 2017 as the Base Year.

Population and Housing

For this exercise, the 2017 Base Year population and housing data were QA/Qced using the 2020 Census data by block.

For *Plan2045*, overall locality population data were compared to the 2017 American Community Survey (ACS) and the 2017 Weldon Cooper Estimates of Population. For this update exercise, we held the 2017 locality totals but used the 2020 Census block data to correct previously made TAZ population errors. We also asked Fort Gregg-Adams staff to correct 2017 Group Quarters populations.

In this exercise, Weldon Cooper's 2050 population projections are expected to be higher for all localities in the

TCAMPO Planning Area (particularly in Chesterfield and Prince George counties).

Base Year (2017) Automobiles

We used the same methodology as was used for *Plan2045* to determine auto distribution by TAZ in the Region:

- The source for auto data is the Census Transportation Planning Products (CTPP) 2006-2010 5-year estimates based on ACS 2006-2010 released on October 31, 2013. The CTPP releases data in many geographic levels, TAZ (henceforth called CTPP TAZ) being one.

Note on Chesterfield County

Chesterfield County is shared between the Tri-Cities Area MPO and the Richmond Regional TPO. To improve consistency and efficiency, staff from the Richmond Regional TPO with Chesterfield County staff developed the base and design year socioeconomic data for all of Chesterfield County and shared them with the Tri-Cities MPO staff. TCAMPO includes those estimates (for the TCAMPO Area) in this report for completeness.

Figure 1: Tri-Cities Area MPO Metropolitan Planning Area

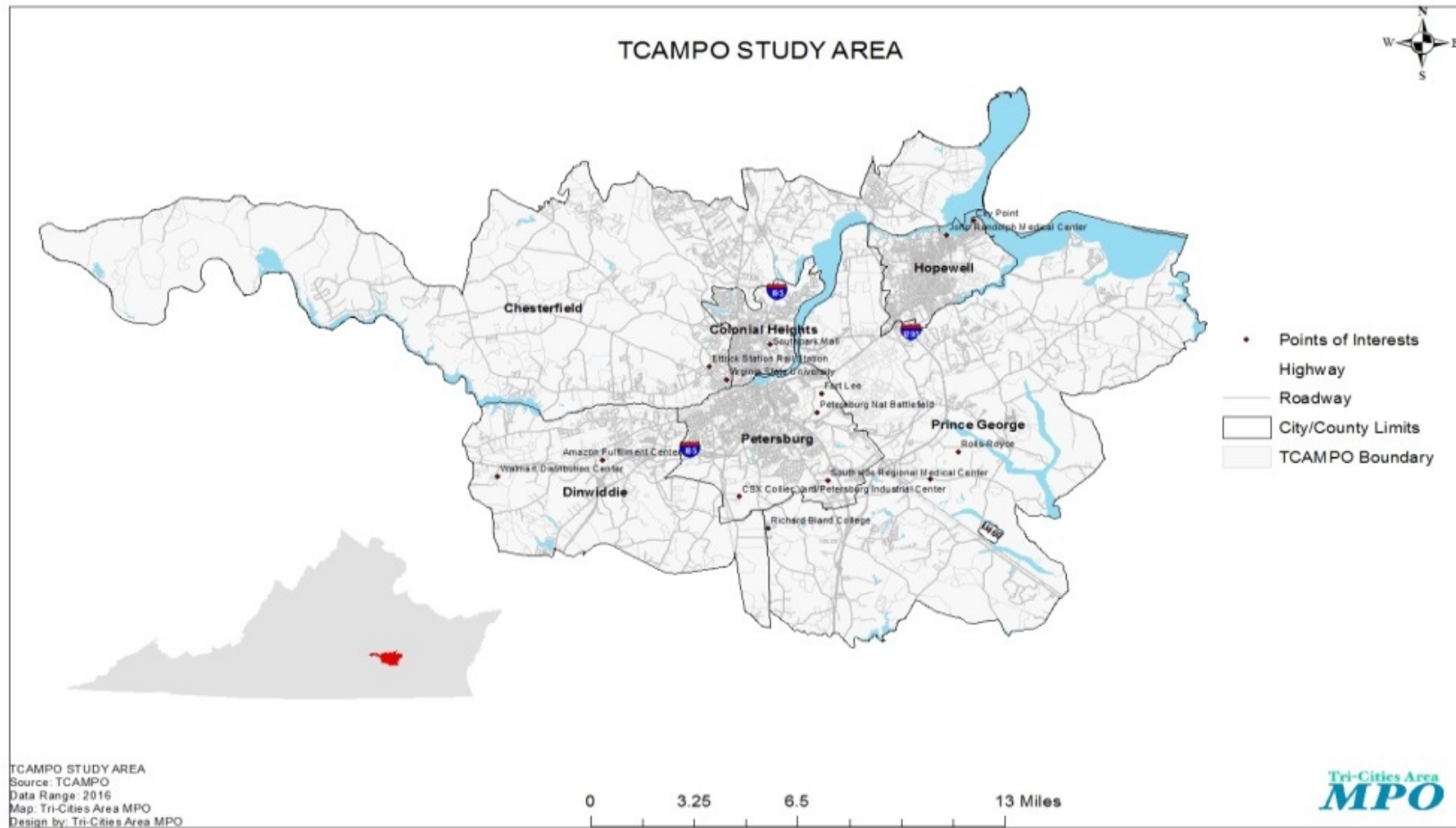


Table 1: 2017 Base Year Summary Table

Jurisdiction	Population			Housing Units	Households (Occupied Housing Units)	Autos	School Enrollment		Employment		
	In Households	In Group Quarters	Total				K-12	College	Retail	Non-Retail	Total
Chesterfield	40,919	2,764	43,683	15,863	14,909	36,623	6,614	4,713	980	9,404	10,384
Colonial Heights	17,199	196	17,395	7,934	6,782	7,935	3,591	-	3,094	6,250	9,344
Dinwiddie	28,103	401	28,504	11,803	9,980	15,932	4,523	1,000	620	8,027	8,647
Hopewell	22,676	265	22,941	10,409	8,910	12,799	4,934	-	556	6,581	7,137
Petersburg	32,403	515	32,918	14,929	11,280	14,762	5,676	-	2,123	11,007	13,130
Prince George (w/o Ft. Gregg-Adams)	29,155	3,938	33,093	12,076	11,060	22,119	6,315	-	833	7,188	8,021
Prince George (Ft Gregg-Adams)	4,371	8,417	12,788	1,585	1,483	3,383	762	-	100	5,669	5,769
Grand Total	174,826	16,496	191,322	74,599	64,404	113,553	32,415	5,713	8,306	54,126	62,432

Table 2: Design Year (2050) Summary Table

Jurisdiction	Population			Housing Units	Households (Occupied Housing Units)	Autos	School Enrollment		Employment		
	In Households	In Group Quarters	Total				K-12	College	Retail	Non-Retail	Total
Chesterfield	58,504	3,302	61,806	22,238	21,403	52,754	8,106	6,000	1,543	15,102	16,645
Colonial Heights	19,450	196	19,646	9,047	7,682	10,754	3,591	-	2,990	6,250	9,344
Dinwiddie	30,065	412	30,477	12,418	10,500	21,000	4,509	1,000	882	9,556	10,438
Hopewell	23,206	265	23,471	10,903	9,325	12,495	4,641	-	574	6,792	7,366
Petersburg	32,765	515	33,280	15,308	11,727	13,675	6,247	-	2,183	11,357	13,540
Prince George (w/o Ft. Gregg-Adams)	44,162	3,938	48,100	24,705	22,157	43,251	9,157	-	1,373	12,280	13,653
Prince George (Ft Gregg-Adams)	4,371	8,417	12,788	1,654	1,483	3,131	762	-	100	5,669	5,769
Grand Total	212,523	17,045	229,568	96,273	84,277	157,060	37,013	7,000	9,645	67,006	76,755

Table 3: 2017 Autos/Household

Jurisdiction	Autos	Households	Ratio
Chesterfield	36,623	14,909	2.46
Colonial Heights	7,935	6,782	1.17
Dinwiddie	15,932	9,980	1.60
Hopewell	12,799	8,910	1.43
Petersburg	15,493	11,918	1.30
Prince George	25,502	12,543	2.00
Grand Total	114,284	65,042	1.76

TAZ Framework:

The TAZ framework used for the socioeconomic data report (henceforth called Model TAZs) nests to form CTPP TAZs.

- There are 280 CTPP TAZs and 388 Model TAZs in the Tri-Cities Region.
- 200 of CTPP TAZ retain the same geographic footprint as the model TAZs. These TAZs are referred to “Non- Split Model TAZs”.

The remaining 80 CTPP TAZs have been split into 180 Model TAZs. These TAZs are “Split Model TAZs”. The methodology for automobile calculation for Split and Non-Split Model

TAZs differs and are described below:

- For Non-Split Model TAZs
Two tables were used from CTPP 2006-2010, Table B111103 (Aggregate Number of Vehicles Available in Households) and Table A112100 (Total households). Since the Non-Split Model TAZs retain same geographic structure as CTPP TAZs the data from the above two tables, Total Autos and Total Households were used directly. Autos per Household ratio for each Non -Split Model TAZ were then derived.
- For Split TAZs
 - o Total Household for each- Split Model TAZ for Decennial Census 2010 was calculated using the Census block data.
 - o The total household was then aggregated to CTPP TAZ.
 - o A ratio of total households for the CTPP TAZ and the total households of nested Split Model TAZ was calculated to arrive at the distribution of households in each Split Model TAZ.
 - o Two tables from CTPP 2006-2010, Table B111103 (Aggregate Number of Vehicles Available in Households) and Table A112100 (Total households) downloaded previously were then multiplied by the ratio determined in the previous step to calculate

total autos and total households for split Model TAZs.

- o The total autos were then divided by total household to get the autos per household ratio.

To arrive at 2017 automobiles per TAZ the ratio from the previous step was multiplied by the 2017 households provided by jurisdictional 3-C data.

School Enrollment

This exercise continued to use the K-12 school enrollment compiled using the fall of 2017-2018 academic enrollment numbers provided by Virginia's Department of Education (DOE). K-12 private school enrollment was compiled by calling/emailing private school administrators to get enrollment totals for 2017-2018 school year. University and college enrollment were compiled through phone calls to each institution, using the fall enrollment of the 2017-2018 academic year. These enrollment numbers include both full-time and part-time students. These institutions include 4-year universities, 2-year colleges, post-graduate programs, certificate programs, technical schools, and proprietary colleges and universities (for-profit institutions of higher learning).

Employment

For *Plan2045*, the TCAMPO staff used the 2nd quarter 2017 VEC data as the main source to conduct the employment

process of the 2017 SE Base Year Data. Spot checks were also made by TAZ. The 2017 VEC data was provided with latitude and longitude coordinate systems for most of the employer addresses, allowing staff to plot all the points rather than geocoding over 12,000 employer addresses. 99.9% of the 2017 VEC employment was either plotted or successfully geocoded. Employer addresses without latitude and longitude coordinates were geocoded after their addresses were verified.

For this exercise, a spot-checking process was performed; staff compared the *Plan2045* 2017 employment data against the 2018 VEC/LEHD employment data using the TAZ geography. Any major differences were reality-checked. Some differences reflected employers relocating or going out of business. Other addresses were geocoded on the wrong side of the street or employment needed to be disaggregated into several locations.

Fort Gregg-Adams Military Employment was compiled by calling/email (2017 Fort Lee Fast Facts Data Sheet) the Tri-Cities Area MPO Technical Committee Member representative for Fort Gregg-Adams and compiling employment data for TAZs that Fort Gregg-Adams is within. The Virginia Employment Commission (VEC) does not collect/record military employment in the Fort Gregg-Adams TAZs, only civilian employment.

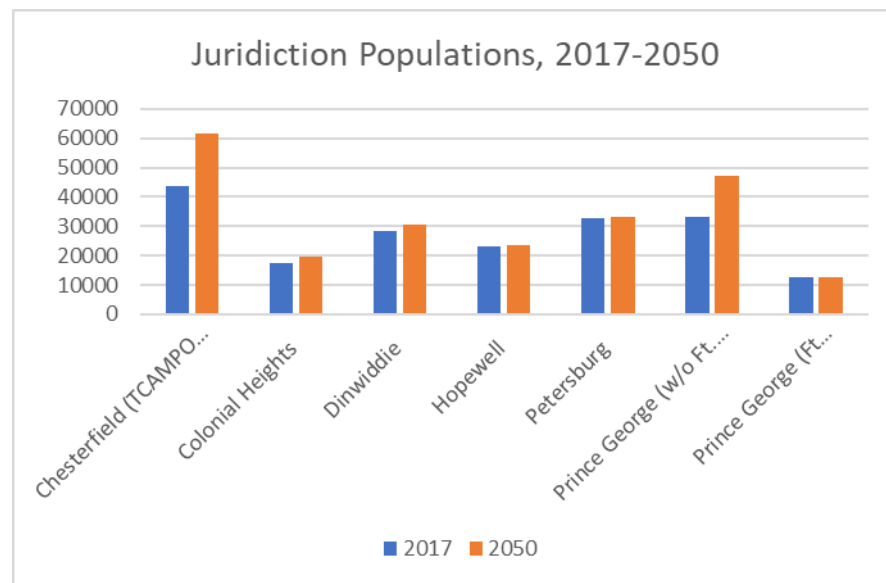
Forecasting the Future Year

To maintain consistency with the Richmond Regional TPO and the shared regional travel demand model, the TCAMPO forecasted population and employment by TAZ to 2050.

The 2050 Weldon Cooper Center population projections were used as population control totals for each jurisdiction. As noted earlier, in contrast to previous MTPs, the Weldon Cooper Center projects a substantial population increase from 2017 to 2050 with all jurisdictions having the same or higher populations. The total population of the Tri-Cities Planning Area is expected to grow from 191,322 in 2017 to 229,568 in 2050 (**Tables 1 and 2, Figure 2**).

TCAMPO staff started with the 2045 estimates of employment by TAZ and updated where changes were needed based on new employment figures, comprehensive plan, and economic development plan updates. Total employment in the Tri-Cities Planning Area is expected to grow from 62,432 in 2017 to 76,755 in 2050 (**Tables 1 and 2**).

Figure 2: Population Change in the Tri-Cities Region



Projecting Population

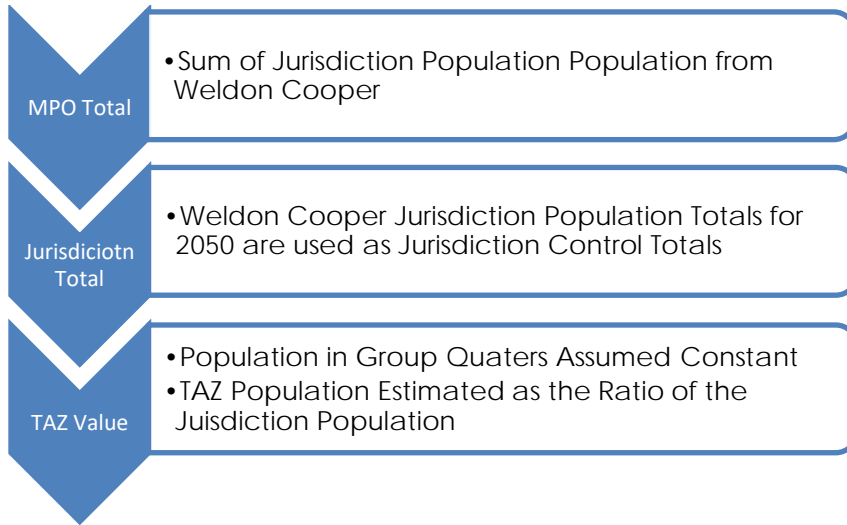


Figure 3: Assigning Design Year Population To TAZ

Population in Group Quarters

The population in group quarters is assumed to remain fairly constant during the forecast period. This means that the number of persons in group quarters and their location remain essentially the same throughout the projection period.

Population in Households

The population in households for each jurisdiction was developed by subtracting the number of persons in group quarters from the Weldon Cooper Center control total for each jurisdiction.

Persons per Household

This was computed by dividing the 2017 TAZ population by the 2017 number of TAZ households and assigning that rate to the 2050 TAZ populations.

Number of Housing Units

This was computed by taking the corrected 2017 Housing Units and assigning the additional housing units to develop the 2050 housing units.

Number of Households

This was computed by taking the corrected 2017 Households and assigning the additional households to develop the 2050 households.

Projecting Automobiles

Automobile estimates for 2050 use the same proportion of autos to households as used for 2045 for *Plan2045* (Table 4).

Table 4: Autos/Household Trend

Jurisdiction	Historic			Projected	
	2009	2012	2017	2040	2050
Chesterfield	2.18	2.09	2.46	1.22	2.40
Colonial Heights	1.07	1.88	1.17	1.43	1.40
Dinwiddie	1.43	2.22	1.61	2.04	2.00
Hopewell	1.45	1.87	1.43	1.34	1.34
Petersburg	3.24	1.70	1.30	1.17	1.17
Prince George	1.62	2.06	2.00	1.83	1.83

Projecting Students

Table 5 provides the rates per household population for the 2050 projection of student enrollment.

Table 5: Estimated Student Enrollment by Jurisdiction

Jurisdiction	Students/ Household Population (2017)	Household Population (2050)	K-12 Enrollment (2050)
Chesterfield (pt.)	0.14	58,504	8,106
Colonial Heights	0.20	19,450	3,591
Dinwiddie	0.15	30,065	4,509
Hopewell	0.20	23,206	4,641
Petersburg	0.19	32,883	6,247
Prince George	0.20	48,533	9,919
Total			37,013

College Enrollment

Brightpoint Community College (BCC), Virginia State University (VSU), and several proprietary colleges are located in Chesterfield County. BCC’s total enrollment (both campuses in Chesterfield) was extrapolated to 2040 based on historical enrollment numbers. Once the total enrollment was projected enrollment based on campus location was allocated based on the 2017 enrollment distribution. VSU enrollment was also extrapolated to 2050 based on historical enrollment numbers. The proprietary colleges were assumed to remain constant. (Table 6).

Table 6: College Enrollment

	2,017	2,050
Chesterfield	4,713	6,000
Colonial Heights	-	-
Dinwiddie	1,000	1,000
Hopewell	-	-
Petersburg	-	-
Prince George	-	-
Total	5,713	7,000

Projecting Employment

As noted earlier, TCAMPO staff started with the 2045 estimates of employment by TAZ (or 2017, whichever is larger) and updated where changes were needed based

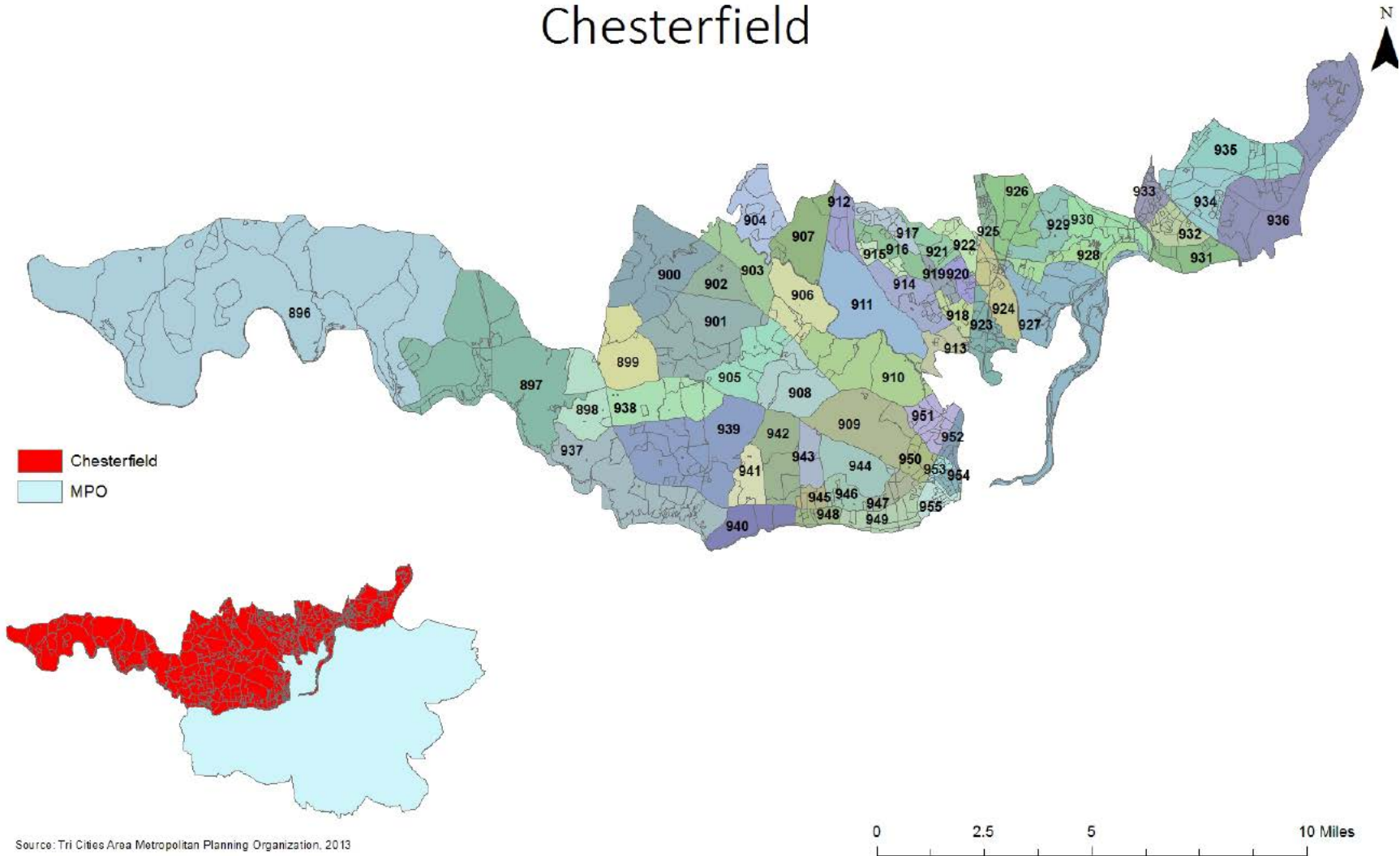
on new employment figures, comprehensive plans, and economic development plans updates.

Employment is already outpacing *Plan2045* expectations (particularly in the City of Petersburg and Prince George County) and is as noted earlier is expected to grow from 62,432 in 2017 to 76,755 in 2050.

Socioeconomic Data Tables (2017 and 2050)

The following pages include the Socioeconomic Data Maps and Tables for each jurisdiction by TAZ. The Table format is similar to what is used by RRTPO for their SE Data Report.

Chesterfield



Source: Tri-Cities Area Metropolitan Planning Organization, 2013

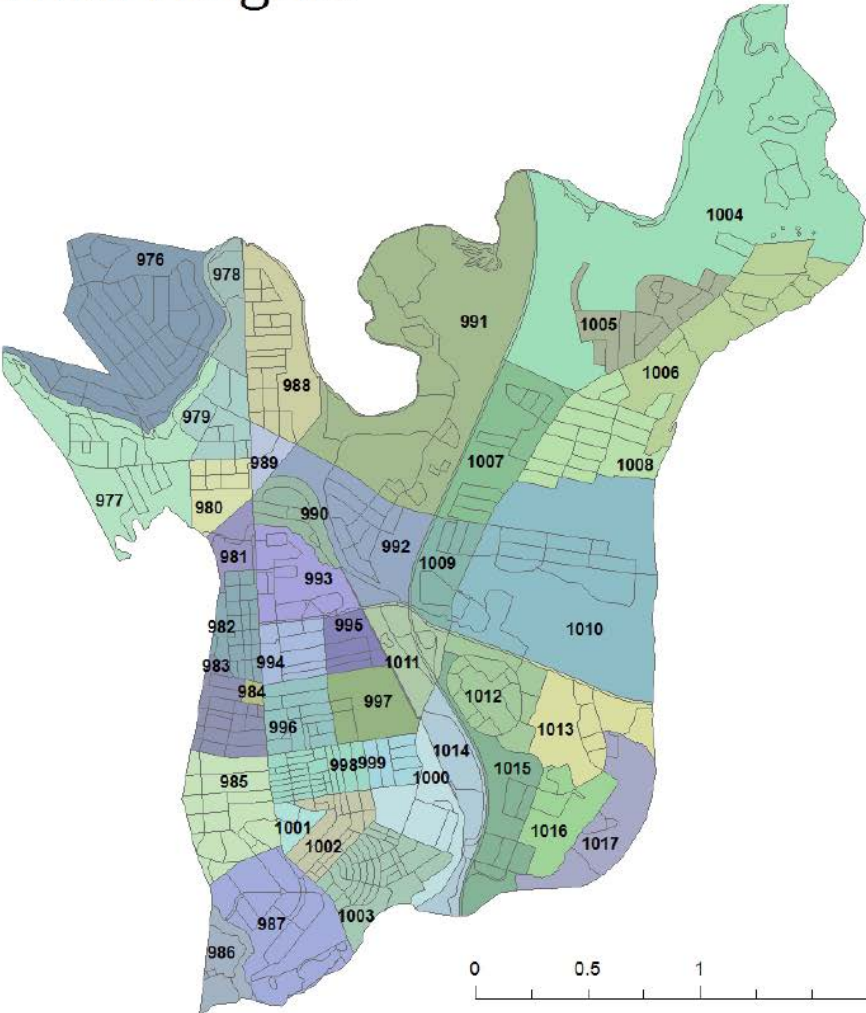
LOCALITY	TAZ	Population						Housing						School Enrollment				Employment					
		Total		In Occupied Housing Units		In Group Quarters		Housing Units		Households		Automobiles		Grade K-12		Colleges		Total		Retail		Non-Retail	
		2017	2050	2017	2050	2017	2050	2017	2050	2017	2050	2017	2050	2017	2050	2017	2050	2017	2050	2017	2050	2017	2050
CHESTERFIELD	896	747	1,034	747	1,024	0	10	261	349	245	336	805	1,104	0	0	0	0	65	65	8	9	57	56
CHESTERFIELD	897	1,591	2,599	1,591	2,599	0	0	538	858	506	826	1,608	2,625	0	0	0	0	129	129	14	13	115	116
CHESTERFIELD	898	513	678	513	678	0	0	211	271	198	261	613	808	0	0	0	0	1	1	0	0	1	1
CHESTERFIELD	899	252	521	252	521	0	0	105	212	99	204	255	525	0	0	0	0	5	5	0	0	5	5
CHESTERFIELD	900	95	1,356	95	1,356	0	0	42	578	39	556	105	1,497	0	0	0	0	18	18	0	0	18	18
CHESTERFIELD	901	254	336	254	336	0	0	109	140	102	135	285	377	0	0	0	0	27	27	1	1	26	26
CHESTERFIELD	902	168	222	168	222	0	0	70	90	66	87	191	252	0	0	0	0	0	0	0	0	0	0
CHESTERFIELD	903	436	679	436	679	0	0	168	256	158	246	469	730	0	0	0	0	19	19	0	0	19	19
CHESTERFIELD	904	741	980	741	980	0	0	274	353	257	340	870	1,151	0	0	0	0	6	7	1	1	5	6
CHESTERFIELD	905	259	342	256	342	3	0	106	139	100	134	307	411	0	0	0	0	6	6	0	0	6	6
CHESTERFIELD	906	192	253	192	253	0	0	90	116	85	112	184	242	0	0	0	0	5	5	0	0	5	5
CHESTERFIELD	907	729	924	729	924	0	0	303	375	285	361	881	1,116	0	0	0	0	36	36	0	0	36	36
CHESTERFIELD	908	173	229	173	229	0	0	73	96	69	92	191	255	0	0	0	0	2	2	0	0	2	2
CHESTERFIELD	909	331	1,776	331	1,776	0	0	129	674	121	649	276	1,480	0	0	0	0	0	0	0	0	0	0
CHESTERFIELD	910	618	752	618	752	0	0	254	302	239	291	675	822	1,707	2,039	0	0	267	267	13	11	254	256
CHESTERFIELD	911	79	251	79	251	0	0	35	109	33	105	119	379	0	0	0	0	2	2	0	0	2	2
CHESTERFIELD	912	46	62	46	62	0	0	19	25	18	24	60	80	0	0	0	0	0	0	0	0	0	0
CHESTERFIELD	913	415	548	415	548	0	0	169	218	159	210	233	308	0	0	0	0	11	12	1	1	10	11
CHESTERFIELD	914	1,810	2,398	1,806	2,392	4	6	699	904	657	870	1,561	2,067	1,053	1,258	0	0	178	178	0	0	178	178
CHESTERFIELD	915	830	1,004	830	1,004	0	0	305	361	287	347	897	1,085	0	0	0	0	5	5	0	0	5	5
CHESTERFIELD	916	1,726	2,145	1,726	2,145	0	0	600	728	564	701	1,704	2,118	0	0	0	0	75	75	3	2	72	73
CHESTERFIELD	917	1,644	1,993	1,644	1,993	0	0	610	721	573	694	1,639	1,985	0	0	0	0	6	6	0	0	6	6
CHESTERFIELD	918	971	1,284	971	1,282	0	2	379	488	356	470	819	1,081	206	452	0	0	19	19	3	4	16	15
CHESTERFIELD	919	1,356	1,807	1,356	1,807	0	0	459	597	431	575	838	1,118	597	713	0	0	109	109	0	0	109	109
CHESTERFIELD	920	795	1,004	790	996	5	8	299	369	281	355	678	857	0	0	0	0	27	27	7	5	20	22
CHESTERFIELD	921	1,493	1,690	1,493	1,690	0	0	554	613	521	590	1,456	1,649	0	0	0	0	33	33	0	0	33	33
CHESTERFIELD	922	1,402	2,560	1,402	2,560	0	0	531	947	499	911	783	1,429	0	0	0	0	122	124	78	82	44	42
CHESTERFIELD	923	480	634	480	634	0	0	224	288	210	277	355	468	0	0	0	0	774	834	98	116	676	718
CHESTERFIELD	924	10	151	10	151	0	0	6	94	6	90	16	240	0	0	0	0	559	729	70	99	489	630
CHESTERFIELD	925	1,485	1,825	1,485	1,825	0	0	533	639	501	615	1,181	1,450	0	0	0	0	323	345	0	0	323	345
CHESTERFIELD	926	868	1,148	868	1,148	0	0	301	389	283	374	825	1,090	560	669	0	0	322	510	3	5	319	505
CHESTERFIELD	927	4	7	4	7	0	0	2	3	2	3	7	11	0	0	0	0	3,191	3,782	141	245	3,050	3,537
CHESTERFIELD	928	23	40	23	40	0	0	8	16	8	15	29	54	0	0	0	0	695	948	217	475	478	473
CHESTERFIELD	929	1,618	2,139	1,618	2,139	0	0	562	725	528	698	1,566	2,070	0	0	0	0	44	44	1	1	43	43
CHESTERFIELD	930	1,002	1,226	1,002	1,221	0	5	339	404	319	389	940	1,146	0	0	0	0	9	10	0	0	9	10
CHESTERFIELD	931	332	438	332	438	0	0	138	179	130	172	316	418	0	0	0	0	11	11	0	0	11	11
CHESTERFIELD	932	1,571	2,076	1,571	2,076	0	0	675	871	634	838	1,436	1,898	516	616	0	0	137	137	24	25	113	112
CHESTERFIELD	933	2,206	2,744	2,206	2,744	0	0	949	1,152	892	1,109	1,457	1,811	0	0	0	0	148	152	0	0	148	152
CHESTERFIELD	934	219	558	219	558	0	0	88	220	83	212	233	595	0	0	0	0	94	493	36	166	58	327

LOCALITY	TAZ	Population						Housing				Automobiles		School Enrollment				Employment					
		Total		In Occupied Housing Units		In Group Quarters		Housing Units		Households				Grade K-12		Colleges		Total		Retail		Non-Retail	
		2017	2050	2017	2050	2017	2050	2017	2050	2017	2050	2017	2050	2017	2050	2017	2050	2017	2050	2017	2050	2017	2050
CHESTERFIELD	935	69	91	69	91	0	0	28	35	26	34	78	102	0	0	0	0	919	3,880	5	29	914	3,851
CHESTERFIELD	936	22	33	22	33	0	0	10	14	9	13	16	23	0	0	0	0	13	1,615	0	0	13	1,615
CHESTERFIELD	937	812	1,689	812	1,689	0	0	302	613	284	590	880	1,828	0	0	0	0	56	56	0	0	56	56
CHESTERFIELD	938	510	796	510	796	0	0	195	296	183	285	532	829	0	0	0	0	4	4	1	2	3	2
CHESTERFIELD	939	959	1,268	959	1,268	0	0	375	484	352	466	961	1,272	0	0	0	0	4	4	0	0	4	4
CHESTERFIELD	940	153	232	153	232	0	0	69	103	65	99	175	267	0	0	0	0	0	0	0	0	0	0
CHESTERFIELD	941	389	515	389	515	0	0	157	204	148	196	423	560	0	0	0	0	0	0	0	0	0	0
CHESTERFIELD	942	259	342	259	342	0	0	116	150	109	144	268	354	0	0	0	0	6	6	0	0	6	6
CHESTERFIELD	943	326	430	326	430	0	0	123	159	116	153	307	405	970	1,159	0	0	188	188	0	0	188	188
CHESTERFIELD	944	729	963	723	962	6	1	277	360	260	346	595	792	0	0	0	0	6	6	0	0	6	6
CHESTERFIELD	945	329	435	329	435	0	0	134	172	126	166	280	369	0	0	0	0	16	18	0	0	16	18
CHESTERFIELD	946	923	1,233	923	1,233	0	0	359	468	337	450	814	1,087	0	0	0	0	2	2	0	0	2	2
CHESTERFIELD	947	703	916	703	916	0	0	276	351	259	338	601	784	0	0	0	0	48	48	0	0	48	48
CHESTERFIELD	948	327	433	327	433	0	0	144	186	135	179	261	346	421	503	0	0	114	114	13	12	101	102
CHESTERFIELD	949	803	1,062	803	1,053	0	9	356	456	335	439	615	806	0	0	0	0	6	6	0	0	6	6
CHESTERFIELD	950	824	1,056	332	685	492	371	141	284	132	273	321	664	0	0	0	0	161	161	135	129	26	32
CHESTERFIELD	951	1,920	2,547	1,920	2,547	0	0	785	1,017	738	979	1,701	2,256	0	0	0	0	10	10	0	0	10	10
CHESTERFIELD	952	275	341	275	341	0	0	120	145	113	140	194	240	0	0	0	0	1	1	0	0	1	1
CHESTERFIELD	953	597	676	594	676	3	0	246	273	231	263	333	379	0	0	0	0	11	12	11	12	0	0
CHESTERFIELD	954	2,358	3,156	211	266	2,147	2,890	99	122	93	117	12	15	0	0	4,713	6,000	863	863	0	0	863	863
CHESTERFIELD	955	912	1,179	808	1,179	104	0	334	477	314	459	393	574	584	697	0	0	476	479	96	98	380	381
Total		43,683	61,806	40,919	58,504	2,764	3,302	15,863	22,238	14,909	21,403	36,623	52,754	6,614	8,106	4,713	6,000	10,384	16,645	980	1,543	9,404	15,102

Colonial Heights



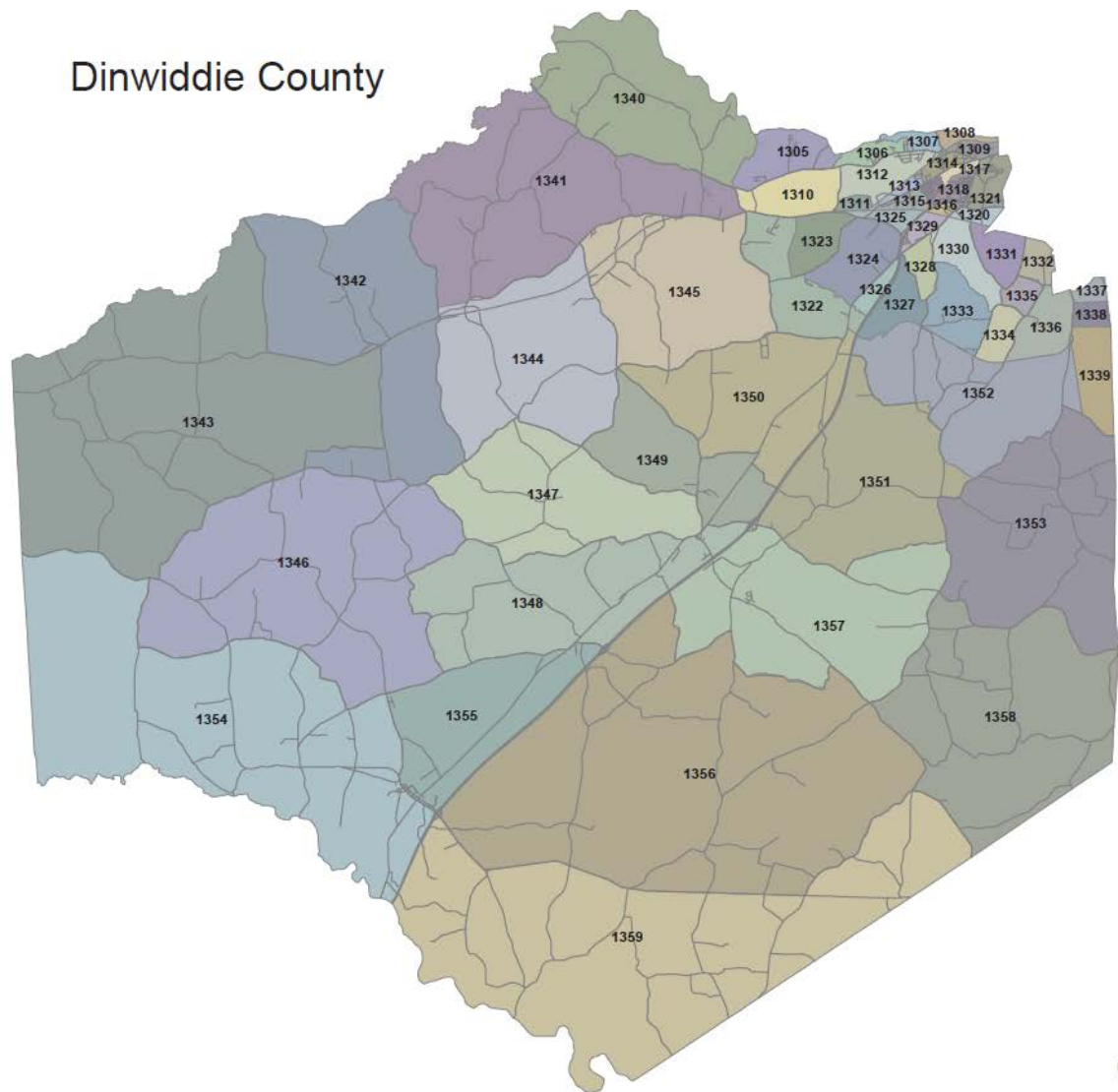
MPO_1
Colonial Heights
MPO



Source: Tri-Cities Area Metropolitan Planning Organization, 2013

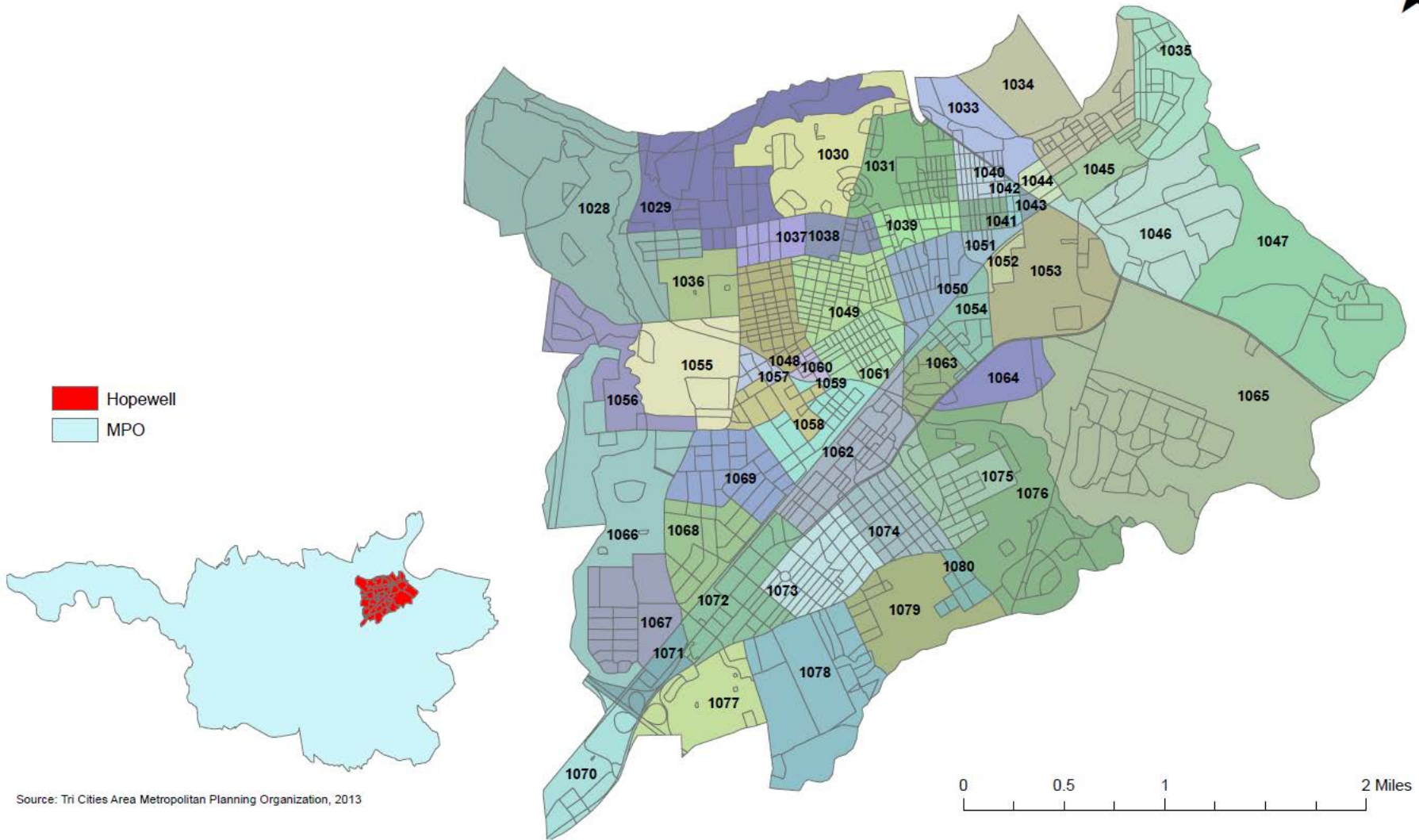
LOCALITY	TAZ	FT Gregg Adams TAZ	Population						Households (Occupied Housing Units)						School Enrollment				Employment					
			Total		In Occupied Housing Units		In Group Quarters		Housing Units		Automobiles		Grade K-12		Colleges		Total		Retail		Non-Retail			
			2017	2050	2017	2050	2017	2050	2017	2050	2017	2050	2017	2050	2017	2050	2017	2050	2017	2050	2017	2050		
COLONIAL HEIGHTS	976	No	1,275	1,275	1,275	1,275	0	0	556	556	463	463	639	648	584	584	0	0	11	11	2	2	9	9
COLONIAL HEIGHTS	977	No	986	1,737	975	1,726	11	11	508	808	423	723	539	1,012	0	0	0	0	19	19	19	19	0	0
COLONIAL HEIGHTS	978	No	90	90	90	90	0	0	31	31	26	26	75	36	0	0	0	0	207	207	11	11	196	196
COLONIAL HEIGHTS	979	No	189	189	189	189	0	0	99	99	82	82	42	115	0	0	0	0	101	101	99	99	2	2
COLONIAL HEIGHTS	980	No	156	156	156	156	0	0	68	68	57	57	71	79	370	370	0	0	59	59	6	6	53	53
COLONIAL HEIGHTS	981	No	54	54	54	54	0	0	21	21	17	17	243	24	0	0	0	0	8	8	8	8	0	0
COLONIAL HEIGHTS	982	No	489	489	489	489	0	0	209	209	174	174	32	244	0	0	0	0	136	136	50	50	86	86
COLONIAL HEIGHTS	983	No	735	735	735	735	0	0	348	348	290	290	328	406	0	0	0	0	49	49	35	35	14	14
COLONIAL HEIGHTS	984	No	0	0	0	0	0	0	0	0	0	0	0	0	0	0	0	0	52	52	0	0	52	52
COLONIAL HEIGHTS	985	No	600	600	600	600	0	0	311	311	259	259	344	362	0	0	0	0	151	151	80	80	71	71
COLONIAL HEIGHTS	986	No	0	0	0	0	0	0	0	0	0	0	0	0	0	0	0	0	0	0	0	0	0	0
COLONIAL HEIGHTS	987	No	353	353	353	353	0	0	349	349	291	291	145	407	0	0	0	0	640	640	0	0	640	640
COLONIAL HEIGHTS	988	No	857	857	857	857	0	0	404	404	336	336	429	471	322	322	0	0	703	703	3	3	700	700
COLONIAL HEIGHTS	989	No	0	0	0	0	0	0	0	0	0	0	0	0	0	0	0	0	332	332	28	28	304	304
COLONIAL HEIGHTS	990	No	480	480	480	480	0	0	213	213	177	177	440	248	0	0	0	0	8	8	0	0	8	8
COLONIAL HEIGHTS	991	No	1,358	1,358	1,358	1,358	0	0	806	806	671	671	128	939	0	0	0	0	293	293	76	76	217	217
COLONIAL HEIGHTS	992	No	1,080	1,080	895	895	185	185	302	302	251	251	113	352	0	0	0	0	228	228	7	7	221	221
COLONIAL HEIGHTS	993	No	326	326	326	326	0	0	131	131	109	109	138	153	0	0	0	0	192	192	6	6	186	186
COLONIAL HEIGHTS	994	No	217	217	217	217	0	0	114	114	95	95	123	133	0	0	0	0	179	179	0	0	179	179
COLONIAL HEIGHTS	995	No	185	185	185	185	0	0	60	60	50	50	308	70	0	0	0	0	2	2	0	0	2	2
COLONIAL HEIGHTS	996	No	477	477	477	477	0	0	221	221	184	184	310	258	0	0	0	0	455	455	0	0	455	455
COLONIAL HEIGHTS	997	No	347	347	347	347	0	0	204	204	170	170	146	238	0	0	0	0	0	0	0	0	0	0
COLONIAL HEIGHTS	998	No	564	564	564	564	0	0	251	251	209	209	321	293	0	0	0	0	32	32	0	0	32	32
COLONIAL HEIGHTS	999	No	149	149	149	149	0	0	119	119	99	99	63	139	0	0	0	0	0	0	0	0	0	0
COLONIAL HEIGHTS	1000	No	285	285	285	285	0	0	167	167	139	139	421	195	0	0	0	0	2	2	0	0	2	2
COLONIAL HEIGHTS	1001	No	98	98	98	98	0	0	46	46	38	38	33	54	663	663	0	0	40	40	32	32	8	8
COLONIAL HEIGHTS	1002	No	715	715	715	715	0	0	279	279	232	232	335	325	0	0	0	0	27	27	0	0	27	27
COLONIAL HEIGHTS	1003	No	624	624	624	624	0	0	284	284	236	236	112	331	0	0	0	0	26	26	0	0	26	26
COLONIAL HEIGHTS	1004	No	1,041	1,041	1,041	1,041	0	0	542	542	451	451	405	632	0	0	0	0	16	16	0	0	16	16
COLONIAL HEIGHTS	1005	No	670	670	670	670	0	0	306	306	255	255	353	357	0	0	0	0	1	1	1	1	0	0
COLONIAL HEIGHTS	1006	No	470	470	470	470	0	0	145	145	121	121	193	169	582	582	0	0	0	0	0	0	0	0
COLONIAL HEIGHTS	1007	No	740	740	740	740	0	0	290	290	241	241	304	338	870	870	0	0	1	1	0	0	1	1
COLONIAL HEIGHTS	1008	No	887	887	887	887	0	0	377	377	314	314	207	439	200	200	0	0	0	0	0	0	0	0
COLONIAL HEIGHTS	1009	No	143	143	143	143	0	0	61	61	51	51	66	71	0	0	0	0	305	305	195	195	110	110
COLONIAL HEIGHTS	1010	No	659	1,159	659	1,159	0	0	266	466	221	421	510	589	0	0	0	0	373	373	373	373	0	0
COLONIAL HEIGHTS	1011	No	15	15	15	15	0	0	0	0	0	0	5	0	0	0	0	0	43	43	5	5	38	38
COLONIAL HEIGHTS	1012	No	0	500	0	500	0	0	0	200	0	200	0	280	0	0	0	0	1,657	1,657	439	439	1,218	1,218
COLONIAL HEIGHTS	1013	No	0	0	0	0	0	0	0	0	0	0	0	0	0	0	0	0	752	752	439	439	313	313
COLONIAL HEIGHTS	1114	No	27	27	27	27	0	0	16	16	13	13	14	19	0	0	0	0	148	148	52	52	96	96
COLONIAL HEIGHTS	1015	No	0	0	0	0	0	0	1	1	1	1	0	1	0	0	0	0	1,171	1,171	439	439	732	732
COLONIAL HEIGHTS	1016	No	0	0	0	0	0	0	0	0	0	0	0	0	0	0	0	0	675	675	439	439	236	236
COLONIAL HEIGHTS	1017	No	53	553	53	553	0	0	42	42	35	235	0	329	0	0	0	0	250	250	250	250	0	0
			17,395	19,646	17,199	19,450	196	196	8,147	9,047	6,782	7,692	7,935	10,754	3,591	3,591	0	0	9,344	9,344	3,094	3,094	6,250	6,250

Dinwiddie County



LOCALITY	TAZ	FT Gregg Adams TAZ	Population						Households (Occupied Housing Units)				School Enrollment				Employment							
			Total		In Occupied Housing Units		In Group Quarters		Housing Units		Automobiles		Grade K-12		Colleges		Total		Retail		Non-Retail			
			2017	2050	2017	2050	2017	2050	2017	2050	2017	2050	2017	2050	2017	2050	2017	2050	2017	2050	2017	2050		
DINWIDDIE	1305	No	504	504	504	504	0	0	216	216	183	183	297	365	0	0	0	0	62	75	0	0	62	75
DINWIDDIE	1306	No	1194	1,294	1,189	1,289	5	5	420	460	355	389	53	778	84	84	0	0	10	12	0	0	10	12
DINWIDDIE	1307	No	295	295	295	295	0	0	118	118	100	100	993	200	0	0	0	0	1	1	0	0	1	1
DINWIDDIE	1308	No	40	40	40	40	0	0	15	15	13	13	53	25	0	0	0	0	18	22	0	0	18	22
DINWIDDIE	1309	No	302	302	302	302	0	0	135	135	114	114	219	228	0	0	0	0	882	1,076	58	82	824	994
DINWIDDIE	1310	No	282	282	282	282	0	0	118	118	100	100	192	200	0	0	0	0	488	589	0	0	488	589
DINWIDDIE	1311	No	0	0	0	0	0	0	0	0	0	0	48	0	0	0	0	0	3	4	0	0	3	4
DINWIDDIE	1312	No	1,728	1,828	1,722	1,822	6	6	619	619	523	523	243	1,047	0	0	0	0	205	247	0	0	205	247
DINWIDDIE	1313	No	181	581	177	577	4	4	84	244	71	206	182	413	0	0	0	0	89	107	0	0	89	107
DINWIDDIE	1314	No	916	916	913	913	3	3	390	390	330	330	515	660	0	0	0	0	10	14	10	14	0	0
DINWIDDIE	1315	No	512	612	512	612	0	0	204	244	172	206	266	413	0	0	0	0	5	6	1	1	4	5
DINWIDDIE	1316	No	483	483	483	483	0	0	177	177	150	150	230	299	0	0	0	0	0	0	0	0	0	0
DINWIDDIE	1317	No	343	343	343	343	0	0	140	140	118	118	175	237	0	0	0	0	217	279	80	114	137	165
DINWIDDIE	1318	No	772	772	772	772	0	0	328	328	277	277	469	555	0	0	0	0	80	100	16	23	64	77
DINWIDDIE	1319	No	180	180	180	180	0	0	85	85	72	72	174	144	0	0	0	0	76	94	11	16	65	78
DINWIDDIE	1320	No	89	89	89	89	0	0	43	43	36	36	200	73	0	0	0	0	69	83	1	1	68	82
DINWIDDIE	1321	No	288	288	18	18	270	270	1	1	1	1	177	2	0	0	0	0	1,294	1,561	0	0	1,294	1,561
DINWIDDIE	1322	No	1182	1,282	1,182	1,282	0	0	406	429	343	363	737	725	528	528	0	0	76	96	21	30	55	66
DINWIDDIE	1323	No	143	143	143	143	0	0	66	66	56	56	171	112	0	0	0	0	857	859	0	0	857	859
DINWIDDIE	1324	No	221	221	221	221	0	0	98	98	83	83	50	166	0	0	0	0	253	328	107	152	146	176
DINWIDDIE	1325	No	19	19	19	19	0	0	6	6	5	5	19	10	0	0	0	0	1,031	1,245	6	9	1,025	1,236
DINWIDDIE	1326	No	572	572	572	572	0	0	251	251	212	212	0	424	0	0	0	0	10	12	0	0	10	12
DINWIDDIE	1327	No	85	135	85	135	0	0	29	29	25	25	69	49	0	0	0	0	0	0	0	0	0	0
DINWIDDIE	1328	No	132	262	72	202	60	60	35	35	30	30	92	59	0	0	0	0	150	232	5	7	145	225
DINWIDDIE	1329	No	227	227	227	227	0	0	103	103	87	87	137	174	0	0	0	0	47	64	34	48	13	16
DINWIDDIE	1330	No	607	607	607	607	0	0	315	315	266	266	50	533	0	0	0	0	51	62	0	0	51	62
DINWIDDIE	1331	No	70	70	70	70	0	0	28	28	24	24	82	47	0	0	0	0	470	567	0	0	470	567
DINWIDDIE	1332	No	101	101	101	101	0	0	33	33	28	28	66	56	0	0	0	0	0	0	0	0	0	0
DINWIDDIE	1333	No	495	540	495	537	0	3	218	218	184	184	341	369	0	0	0	0	2	2	0	0	2	2
DINWIDDIE	1334	No	136	211	136	211	0	0	54	84	46	71	39	142	0	0	0	0	9	11	0	0	9	11
DINWIDDIE	1335	No	122	122	122	119	0	3	62	92	52	78	132	156	0	0	0	0	1	1	0	0	1	1
DINWIDDIE	1336	No	265	265	265	265	0	0	114	114	96	96	169	193	0	0	0	0	8	10	0	0	8	10
DINWIDDIE	1337	No	19	19	19	14	0	5	8	8	7	7	13	14	0	0	0	0	0	0	0	0	0	0
DINWIDDIE	1338	No	0	0	0	0	0	0	0	0	0	0	6	0	0	0	1,000	1,000	206	249	1	1	205	247
DINWIDDIE	1339	No	82	82	82	82	0	0	31	31	26	26	192	52	0	0	0	0	3	4	2	3	1	1
DINWIDDIE	1340	No	749	824	749	824	0	0	314	314	266	266	354	531	0	0	0	0	20	26	10	14	10	12
DINWIDDIE	1341	No	1144	1,144	1,101	1,144	0	0	449	489	380	413	596	827	398	398	0	0	25	33	15	21	10	12
DINWIDDIE	1342	No	746	746	746	746	0	0	331	331	280	280	419	560	0	0	0	0	16	19	0	0	16	19
DINWIDDIE	1343	No	849	849	849	849	0	0	386	386	326	326	403	653	0	0	0	0	29	35	0	0	29	35
DINWIDDIE	1344	No	644	644	639	639	5	5	262	262	222	222	419	443	0	0	0	0	17	22	5	7	12	14
DINWIDDIE	1345	No	802	902	792	892	10	10	311	351	263	297	459	594	0	0	0	0	5	7	5	7	0	0
DINWIDDIE	1346	No	630	630	630	630	0	0	306	306	259	259	370	517	0	0	0	0	2	3	2	3	0	0
DINWIDDIE	1347	No	597	697	597	697	0	0	257	297	217	251	161	502	0	0	0	0	1,063	1,304	100	142	963	1,161
DINWIDDIE	1348	No	809	859	782	832	27	27	350	350	296	296	435	592	343	343	0	0	76	96	20	28	56	68
DINWIDDIE	1349	No	631	731	631	731	0	0	293	293	248	248	564	495	1,058	1,058	0	0	106	134	30	43	76	92
DINWIDDIE	1350	No	1047	1,097	1,147	1,097	0	0	446	562	377	475	555	950	1,842	1,842	0	0	42	55	20	28	22	27
DINWIDDIE	1351	No	760	760	749	749	11	11	322	322	272	272	459	545	0	0	0	0	20	26	10	14	10	12
DINWIDDIE	1352	No	649	749	649	749	0	0	260	260	220	220	338	440	0	0	0	0	14	18	7	10	7	8
DINWIDDIE	1353	No	833	833	833	833	0	0	368	368	311	311	572	622	0	0	0	0	79	101	25	36	54	65
DINWIDDIE	1354	No	685	735	685	735	0	0	319	319	270	270	306	539	270	270	0	0	96	118	10	14	86	104
DINWIDDIE	1355	No	671	721	671	721	0	0	316	336	267	284	435	568	0	0	0	0	95	115	0	0	95	115
DINWIDDIE	1356	No	1206	1,206	1,149	1,206	0	0	471	471	398	398	676	797	0	0	0	0	36	45	8	11	28	34
DINWIDDIE	1357	No	838	888	838	888	0	0	380	380	321	321	580	643	0	0	0	0	35	42	0	0	35	42
DINWIDDIE	1358	No	635	635	635	635	0	0	281	281	238	238	435	475	0	0	0	0	16	19	0	0	16	19
DINWIDDIE	1359	No	992	1,140	992	1,140	0	0	431	467	364	395	547	790	0	0	0	0	172	207	0	0	172	207
TOTALS			28,504	30,477	28,103	30,065	401	412	11,803	12,418	9,980	10,500	15,932	21,000	4,523	4,509	1,000	1,000	8,647	10,438	620	882	8,027	9,556

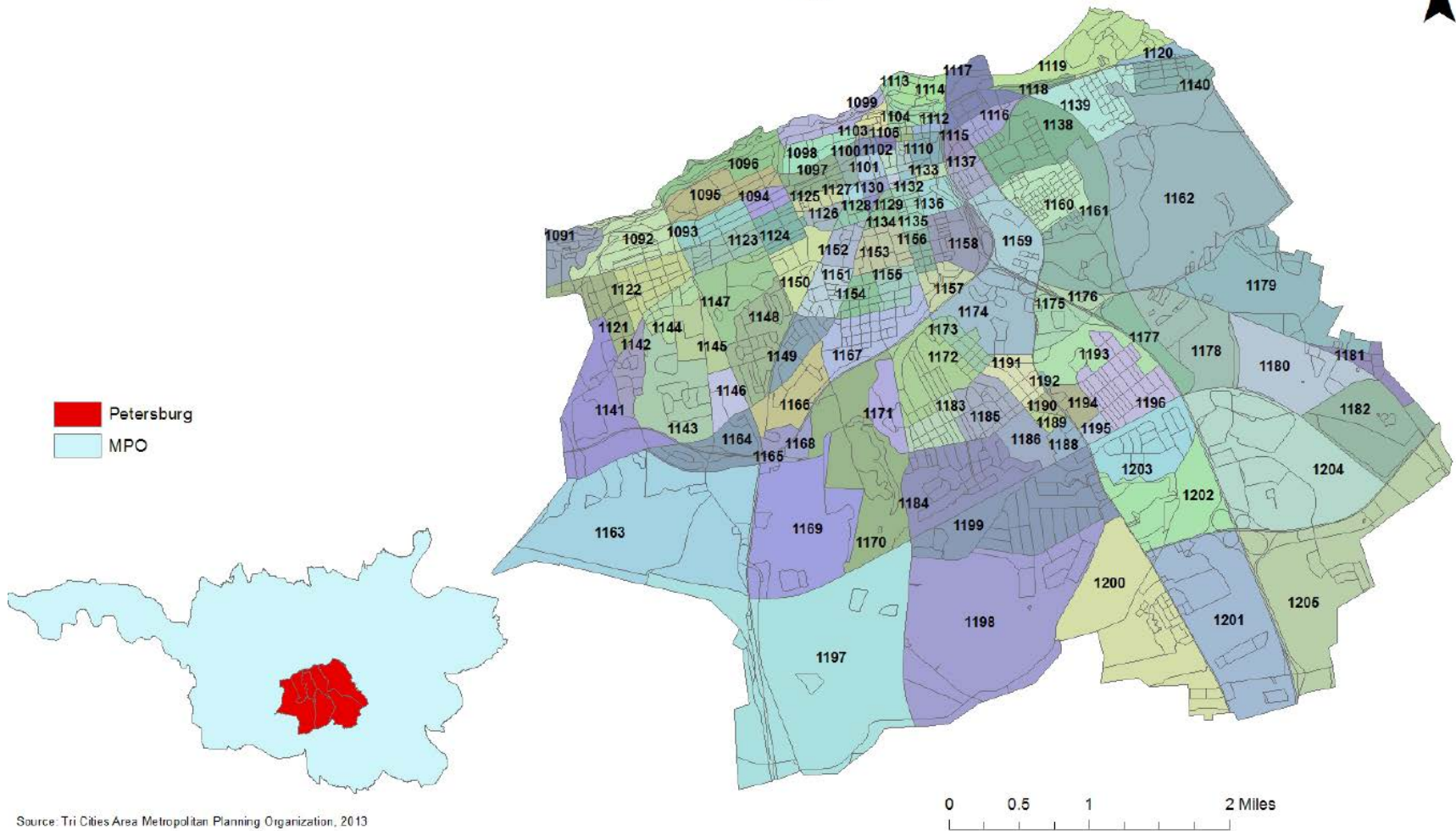
Hopewell



Source: Tri Cities Area Metropolitan Planning Organization, 2013

LOCALITY	TAZ	FT Gregg Adams TAZ	Population						Households (Occupied Housing Units)						School Enrollment				Employment					
			Total		In Occupied Housing Units		In Group Quarters		Housing Units		Units)		Automobiles		Grade K-12		Colleges		Total		Retail		Non-Retail	
			2017	2050	2017	2050	2017	2050	2017	2050	2017	2050	2017	2050	2017	2050	2017	2050	2017	2050	2017	2050	2017	2050
HOPEWELL	1028	No	1239	1,439	1239	1,439	0	0	521	745	446	638	880	855	0	0	0	0	1	1	0	0	1	1
HOPEWELL	1029	No	476	476	476	476	0	0	202	202	173	173	158	232	0	0	0	0	9	9	0	0	9	9
HOPEWELL	1030	No	763	763	763	763	0	0	418	418	358	358	317	479	0	0	0	0	6	6	3	3	3	3
HOPEWELL	1031	No	521	521	521	521	0	0	274	274	235	235	346	314	0	0	0	0	62	64	13	13	49	51
HOPEWELL	1032	No	0	0	0	0	0	0	0	0	0	0	37	0	0	0	0	0	0	0	0	0	0	0
HOPEWELL	1033	No	159	159	-3	78	81	81	28	28	24	24	285	32	618	602	0	0	744	767	12	12	732	755
HOPEWELL	1034	No	659	659	659	659	0	0	309	309	265	265	285	354	0	0	0	0	12	12	11	11	1	1
HOPEWELL	1035	No	644	644	644	644	0	0	306	306	262	262	518	351	0	0	0	0	47	49	0	0	47	49
HOPEWELL	1036	No	407	407	407	407	0	0	188	188	161	161	60	216	0	0	0	0	2	2	0	0	2	2
HOPEWELL	1037	No	229	229	229	229	0	0	93	93	80	80	100	107	0	0	0	0	56	58	0	0	56	58
HOPEWELL	1038	No	276	276	276	276	0	0	140	140	120	120	165	161	0	0	0	0	14	14	0	0	14	14
HOPEWELL	1039	No	264	264	264	264	0	0	145	145	124	124	89	166	0	0	0	0	836	863	34	35	802	828
HOPEWELL	1040	No	203	203	203	203	0	0	99	99	85	85	128	114	0	0	0	0	97	100	35	36	62	64
HOPEWELL	1041	No	122	122	122	122	0	0	51	51	44	44	76	58	0	0	0	0	122	126	12	12	110	114
HOPEWELL	1042	No	0	0	0	0	0	0	0	0	0	0	0	0	0	0	0	0	66	68	3	3	63	65
HOPEWELL	1043	No	0	0	0	0	0	0	0	0	0	0	0	0	0	0	0	0	203	209	5	5	198	204
HOPEWELL	1044	No	74	74	74	74	0	0	67	67	57	57	56	77	0	0	0	0	116	120	48	50	68	70
HOPEWELL	1045	No	253	253	253	253	0	0	170	170	146	146	115	195	0	0	0	0	151	156	0	0	151	156
HOPEWELL	1046	No	12	12	12	12	0	0	1	1	1	1	156	1	0	0	0	0	931	961	20	21	911	940
HOPEWELL	1047	No	0	0	0	0	0	0	0	0	0	0	0	0	0	0	0	0	110	113	13	13	97	100
HOPEWELL	1048	No	633	633	633	633	0	0	266	266	228	228	427	305	0	0	0	0	3	3	2	2	1	1
HOPEWELL	1049	No	678	678	678	678	0	0	330	330	282	282	412	379	658	633	0	0	24	25	0	0	24	25
HOPEWELL	1050	No	827	827	827	827	0	0	402	402	344	344	549	461	0	0	0	0	83	86	29	30	54	56
HOPEWELL	1051	No	99	99	99	99	0	0	42	42	36	36	7	48	0	0	0	0	85	88	0	0	85	88
HOPEWELL	1052	No	0	0	0	0	0	0	0	0	0	0	0	0	0	0	0	0	9	9	3	3	6	6
HOPEWELL	1053	No	368	368	368	368	0	0	159	159	136	136	0	182	0	0	0	0	164	169	0	0	164	169
HOPEWELL	1054	No	70	70	70	70	0	0	28	28	24	24	248	32	0	0	0	0	268	277	49	51	219	226
HOPEWELL	1055	No	334	334	334	334	0	0	141	141	121	121	295	162	1,782	1,630	0	0	391	404	0	0	391	404
HOPEWELL	1056	No	488	488	488	488	0	0	203	203	174	174	166	233	0	0	0	0	0	0	0	0	0	0
HOPEWELL	1057	No	103	103	103	103	0	0	38	38	33	33	166	44	0	0	0	0	0	0	0	0	0	0
HOPEWELL	1058	No	246	246	246	246	0	0	124	124	106	106	27	142	0	0	0	0	2	2	0	0	2	2
HOPEWELL	1059	No	450	450	450	450	0	0	193	193	165	165	265	221	0	0	0	0	0	0	0	0	0	0
HOPEWELL	1060	No	121	121	121	121	0	0	42	42	36	36	53	48	0	0	0	0	0	0	0	0	0	0
HOPEWELL	1061	No	683	683	683	683	0	0	300	300	257	257	290	344	0	0	0	0	20	21	0	0	20	21
HOPEWELL	1062	No	843	843	843	843	0	0	365	365	312	312	245	419	0	0	0	0	189	195	61	63	128	132
HOPEWELL	1063	No	90	90	90	90	0	0	34	34	29	29	24	39	0	0	0	0	138	143	119	123	19	20
HOPEWELL	1064	No	404	404	404	404	0	0	189	189	162	162	151	217	907	874	0	0	13	13	0	0	13	13
HOPEWELL	1065	No	0	0	0	0	0	0	0	0	0	0	0	0	0	0	0	0	1,605	1,657	19	20	1,586	1,637
HOPEWELL	1066	No	1205	1,205	1384	1,205	0	0	608	608	520	520	587	697	0	0	0	0	6	6	0	0	6	6
HOPEWELL	1067	No	1079	1,079	1165	1,079	0	0	456	456	390	390	433	523	0	0	0	0	0	0	0	0	0	0
HOPEWELL	1068	No	707	707	707	707	0	0	304	304	260	260	433	349	0	0	0	0	17	18	0	0	17	18
HOPEWELL	1069	No	748	748	748	748	0	0	344	344	294	294	185	395	0	0	0	0	1	1	0	0	1	1
HOPEWELL	1070	No	187	187	-181	3	184	184	25	25	21	21	60	29	0	0	0	0	0	0	0	0	0	0
HOPEWELL	1071	No	15	15	15	15	0	0	11	11	9	9	19	13	0	0	0	0	100	103	0	0	100	103
HOPEWELL	1072	No	572	572	572	572	0	0	254	254	217	217	740	291	288	280	0	0	350	361	58	60	292	301
HOPEWELL	1073	No	724	724	724	724	0	0	328	328	281	281	470	376	0	0	0	0	16	16	7	7	9	9
HOPEWELL	1074	No	768	768	768	768	0	0	340	340	291	291	174	390	0	0	0	0	7	7	0	0	7	7
HOPEWELL	1075	No	778	778	778	778	0	0	351	351	300	300	376	403	0	0	0	0	21	22	0	0	21	22
HOPEWELL	1076	No	1248	1,248	1248	1,248	0	0	509	509	436	436	645	584	681	622	0	0	0	0	0	0	0	0
HOPEWELL	1077	No	744	744	744	744	0	0	399	399	342	342	450	458	0	0	0	0	0	0	0	0	0	0
HOPEWELL	1078	No	668	668	668	668	0	0	310	580	265	488	455	654	0	0	0	0	33	34	0	0	33	34
HOPEWELL	1079	No	599	599	599	599	0	0	247	247	211	211	453	283	0	0	0	0	7	7	0	0	7	7
HOPEWELL	1080	No	161	161	161	161	0	0	55	55	47	47	222	63	0	0	0	0	0	0	0	0	0	0
TOTALS			22,941	23,471	22,676	23,206	265	265	10,409	10,903	8,910	9,325	12,799	12,495	4,934	4,641	0	0	7,137	7,364	556	574	6,581	6,792

Petersburg

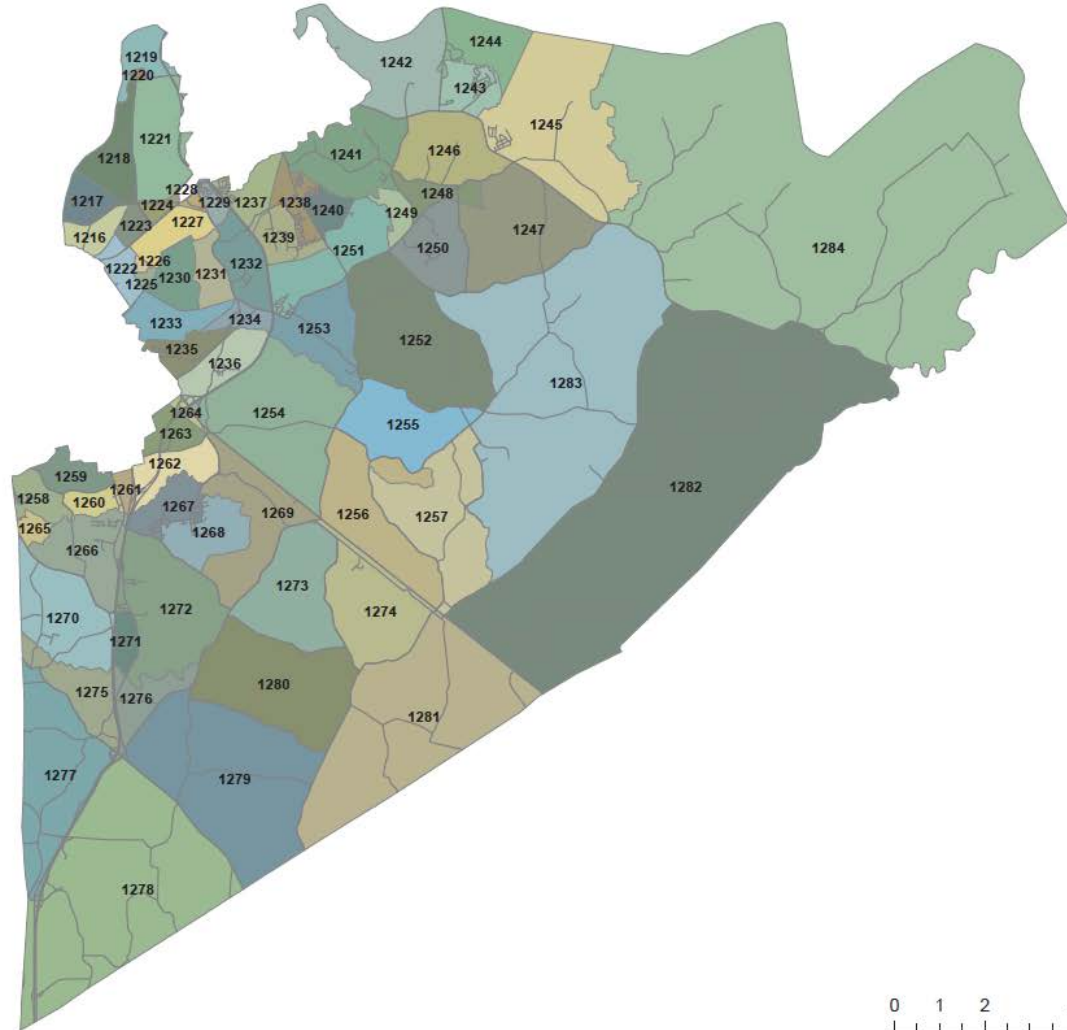


LOCALITY	TAZ	FT Gregg Adams TAZ	Population						Households (Occupied Housing Units)						School Enrollment				Employment					
			Total		In Occupied Housing Units		In Group Quarters		Housing Units		Automobiles		Grade K-12		Colleges		Total		Retail		Non-Retail			
			2017	2050	2017	2050	2017	2050	2017	2050	2017	2050	2017	2050	2017	2050	2017	2050	2017	2050	2017	2050	2017	2050
PETERSBURG	1091	No	26	26	26	26	0	0	3	3	3	3	3	3	0	0	0	0	4	4	4	4	0	0
PETERSBURG	1092	No	5	5	5	5	0	0	2	2	1	1	2	1	0	0	0	0	263	263	263	263	0	0
PETERSBURG	1093	No	266	266	266	266	0	0	142	142	108	108	141	127	0	0	0	0	185	185	131	131	54	54
PETERSBURG	1094	No	310	310	268	268	42	42	160	160	122	122	159	143	0	0	0	0	1	1	0	0	1	1
PETERSBURG	1095	No	379	379	379	379	0	0	201	201	154	154	200	180	0	0	0	0	0	0	0	0	0	0
PETERSBURG	1096	No	51	51	51	51	0	0	21	21	16	16	20	18	0	0	0	0	29	29	0	0	29	29
PETERSBURG	1097	No	423	423	423	423	0	0	222	222	170	170	220	198	0	0	0	0	6	6	6	6	0	0
PETERSBURG	1098	No	227	227	227	227	0	0	120	120	92	92	120	108	0	0	0	0	44	44	0	0	44	44
PETERSBURG	1099	No	54	54	51	51	3	3	30	30	23	23	29	27	0	0	0	0	0	0	0	0	0	0
PETERSBURG	1100	No	41	41	41	41	0	0	21	21	16	16	20	18	0	0	0	0	26	26	0	0	26	26
PETERSBURG	1101	No	199	199	199	199	0	0	144	144	110	110	143	129	0	0	0	0	255	255	33	33	222	222
PETERSBURG	1102	No	105	105	105	105	0	0	75	75	57	57	75	67	0	0	0	0	569	569	2	2	567	567
PETERSBURG	1103	No	58	128	58	128	0	0	40	110	30	110	39	129	0	0	0	0	103	113	3	13	100	100
PETERSBURG	1104	No	177	177	177	177	0	0	127	127	97	97	126	114	0	0	0	0	53	53	0	0	53	53
PETERSBURG	1105	No	7	7	7	7	0	0	9	9	7	7	9	8	0	0	0	0	9	9	7	7	2	2
PETERSBURG	1106	No	1	1	1	1	0	0	1	1	1	1	1	1	0	0	0	0	308	308	4	4	304	304
PETERSBURG	1107	No	64	64	64	64	0	0	37	37	28	28	37	33	0	0	0	0	212	212	0	0	212	212
PETERSBURG	1108	No	107	107	107	107	0	0	43	43	33	33	43	38	174	174	0	0	43	43	23	23	20	20
PETERSBURG	1109	No	15	15	15	15	0	0	8	8	6	6	8	7	0	0	0	0	11	11	0	0	11	11
PETERSBURG	1110	No	281	281	281	281	0	0	213	213	163	163	212	191	0	0	0	0	77	77	9	9	68	68
PETERSBURG	1111	No	90	90	90	90	0	0	72	72	55	55	71	64	0	0	0	0	10	10	10	10	0	0
PETERSBURG	1112	No	10	10	10	10	0	0	8	8	6	6	8	7	0	0	0	0	28	28	9	9	19	19
PETERSBURG	1113	No	37	37	37	37	0	0	25	25	19	19	25	22	0	0	0	0	36	36	18	18	18	18
PETERSBURG	1114	No	52	152	52	152	0	0	31	131	24	131	31	153	0	0	0	0	0	0	0	0	0	0
PETERSBURG	1115	No	20	20	20	20	0	0	5	5	4	4	5	4	0	0	0	0	13	13	5	5	8	8
PETERSBURG	1116	No	120	120	120	120	0	0	67	67	51	51	66	60	68	43	0	0	71	71	2	2	69	69
PETERSBURG	1117	No	128	128	128	128	0	0	61	61	47	47	61	55	0	0	0	0	285	285	66	66	219	219
PETERSBURG	1118	No	0	0	0	0	0	0	0	0	0	0	0	0	0	0	0	0	20	20	0	0	20	20
PETERSBURG	1119	No	1	1	1	1	0	0	1	1	1	1	1	1	0	0	0	0	201	201	81	81	120	120
PETERSBURG	1120	No	16	16	16	16	0	0	7	7	6	6	7	7	0	0	0	0	8	8	2	2	6	6
PETERSBURG	1121	No	557	557	557	557	0	0	213	213	163	163	212	191	0	0	0	0	22	22	0	0	22	22
PETERSBURG	1122	No	687	687	687	687	0	0	250	250	191	191	248	223	0	0	0	0	471	471	0	0	471	471
PETERSBURG	1123	No	434	434	434	434	0	0	190	190	145	145	188	170	0	0	0	0	22	22	3	3	19	19
PETERSBURG	1124	No	335	335	335	335	0	0	166	166	127	127	165	149	0	0	0	0	0	0	0	0	0	0
PETERSBURG	1125	No	140	140	140	140	0	0	56	56	43	43	56	50	520	223	0	0	66	66	0	0	66	66
PETERSBURG	1126	No	61	61	61	61	0	0	46	46	35	35	46	41	0	0	0	0	70	70	0	0	70	70
PETERSBURG	1127	No	68	68	68	68	0	0	46	46	35	35	46	41	0	0	0	0	11	11	0	0	11	11
PETERSBURG	1128	No	220	220	220	220	0	0	152	152	116	116	151	136	0	0	0	0	39	39	2	2	37	37
PETERSBURG	1129	No	10	10	10	10	0	0	7	7	5	5	7	6	0	0	0	0	10	10	0	0	10	10
PETERSBURG	1130	No	43	43	43	43	0	0	25	25	19	19	25	22	0	0	0	0	80	80	18	18	62	62
PETERSBURG	1131	No	42	42	42	42	0	0	7	7	6	6	7	7	0	0	0	0	24	24	2	2	22	22
PETERSBURG	1132	No	36	36	36	36	0	0	16	16	13	13	16	15	0	0	0	0	874	874	7	7	867	867
PETERSBURG	1133	No	20	20	20	20	0	0	11	11	8	8	11	10	0	0	0	0	1	1	0	0	1	1
PETERSBURG	1134	No	208	208	208	208	0	0	182	182	139	139	181	163	0	0	0	0	83	83	0	0	83	83
PETERSBURG	1135	No	114	114	105	105	9	9	74	74	57	57	74	66	0	0	0	0	87	87	0	0	87	87
PETERSBURG	1136	No	160	160	160	160	0	0	68	68	52	52	67	60	0	0	0	0	19	19	0	0	19	19
PETERSBURG	1137	No	178	178	178	178	0	0	88	88	67	67	88	79	0	0	0	0	95	95	0	0	95	95
PETERSBURG	1138	No	440	440	440	440	0	0	200	200	153	153	199	179	0	0	0	0	23	23	3	3	20	20
PETERSBURG	1139	No	529	529	529	529	0	0	194	194	149	149	193	174	409	343	0	0	140	140	0	0	140	140
PETERSBURG	1140	No	749	749	749	749	0	0	294	294	225	225	292	263	0	0	0	0	22	22	0	0	22	22

LOCALITY	TAZ	FT Gregg Adams TAZ	Population						Households (Occupied Housing Units)						School Enrollment				Employment					
			Total		In Occupied Housing Units		In Group Quarters		Housing Units		Automobiles		Grade K-12		Colleges		Total		Retail		Non-Retail			
			2017	2050	2017	2050	2017	2050	2017	2050	2017	2050	2017	2050	2017	2050	2017	2050	2017	2050	2017	2050		
PETERSBURG	1141	No	285	285	285	285	0	0	124	124	95	95	124	111	0	0	0	0	6	6	0	0	6	6
PETERSBURG	1142	No	379	379	379	379	0	0	285	285	218	218	283	255	0	0	0	0	0	0	0	0	0	0
PETERSBURG	1143	No	1,027	1,027	1,024	1,024	3	3	555	555	425	425	552	497	0	0	0	0	9	9	0	0	9	9
PETERSBURG	1144	No	266	266	263	263	3	3	98	98	75	75	97	88	540	410	0	0	0	0	0	0	0	0
PETERSBURG	1145	No	267	267	254	254	13	13	95	95	72	72	94	85	0	0	0	0	8	8	6	6	2	2
PETERSBURG	1146	No	29	29	29	29	0	0	12	12	9	9	12	11	0	0	0	0	0	0	0	0	0	0
PETERSBURG	1147	No	497	497	497	497	0	0	180	180	137	137	179	161	0	0	0	0	6	6	0	0	6	6
PETERSBURG	1148	No	666	666	666	666	0	0	289	289	221	221	288	259	347	478	0	0	11	11	0	0	11	11
PETERSBURG	1149	No	461	461	461	461	0	0	207	207	158	158	206	185	0	0	0	0	3	3	1	1	2	2
PETERSBURG	1150	No	711	711	711	711	0	0	327	327	250	250	325	293	528	548	0	0	0	0	0	0	0	0
PETERSBURG	1151	No	269	269	264	264	5	5	106	106	81	81	106	95	0	0	0	0	0	0	0	0	0	0
PETERSBURG	1152	No	123	123	123	123	0	0	37	37	28	28	37	33	0	0	0	0	145	145	6	6	139	139
PETERSBURG	1153	No	429	429	364	364	65	65	219	219	168	168	218	196	0	0	0	0	227	227	13	13	214	214
PETERSBURG	1154	No	267	267	267	267	0	0	106	106	81	81	106	95	0	0	0	0	1	1	0	0	1	1
PETERSBURG	1155	No	340	340	340	340	0	0	155	155	118	118	154	139	0	0	0	0	20	20	7	7	13	13
PETERSBURG	1156	No	225	225	225	225	0	0	82	82	63	63	82	74	0	0	0	0	59	59	2	2	57	57
PETERSBURG	1157	No	37	137	37	137	0	0	16	116	12	116	16	136	0	0	0	0	22	72	0	50	22	22
PETERSBURG	1158	No	536	536	493	493	43	43	228	228	175	175	227	204	0	0	0	0	122	122	0	0	122	122
PETERSBURG	1159	No	600	600	600	600	0	0	250	250	192	192	249	224	0	0	0	0	28	28	28	28	0	0
PETERSBURG	1160	No	196	196	196	196	0	0	86	86	66	66	85	77	0	0	0	0	6	6	0	0	6	6
PETERSBURG	1161	No	33	33	33	33	0	0	5	5	4	4	5	4	0	0	0	0	70	70	0	0	70	70
PETERSBURG	1162	No	17	17	17	17	0	0	2	2	1	1	2	1	0	0	0	0	42	42	0	0	42	42
PETERSBURG	1163	No	47	47	47	47	0	0	23	23	18	18	23	21	0	0	0	0	117	167	0	0	117	167
PETERSBURG	1164	No	471	471	471	471	0	0	219	219	168	168	218	196	0	0	0	0	19	19	0	0	19	19
PETERSBURG	1165	No	0	0	0	0	0	0	0	0	0	0	0	0	0	0	0	0	0	0	0	0	0	0
PETERSBURG	1166	No	451	451	451	451	0	0	216	216	165	165	215	193	504	559	0	0	7	7	6	6	1	1
PETERSBURG	1167	No	717	717	717	717	0	0	335	335	256	256	333	300	0	0	0	0	96	96	15	15	81	81
PETERSBURG	1168	No	0	0	0	0	0	0	0	0	0	0	0	0	0	0	0	0	0	0	0	0	0	0
PETERSBURG	1169	No	204	204	192	192	12	12	75	75	56	56	73	66	0	0	0	0	159	159	0	0	159	159
PETERSBURG	1171	No	829	719	829	719	0	0	413	413	314	314	503	367	0	0	0	0	0	0	0	0	0	0
PETERSBURG	1172	No	782	781	782	781	0	0	293	293	223	223	290	261	0	0	0	0	9	9	0	0	9	9
PETERSBURG	1173	No	218	218	218	218	0	0	209	209	160	160	208	187	0	0	0	0	26	26	0	0	26	26
PETERSBURG	1174	No	634	634	633	633	1	1	248	248	1	1	1	1	0	0	0	0	50	50	0	0	50	50
PETERSBURG	1175	No	535	535	535	535	0	0	208	208	159	159	207	186	0	0	0	0	1	1	0	0	1	1
PETERSBURG	1176	No	0	0	0	0	0	0	0	0	0	0	0	0	0	0	0	0	32	32	0	0	32	32
PETERSBURG	1177	No	10	10	10	10	0	0	1	1	1	1	1	1	0	0	0	0	0	0	0	0	0	0
PETERSBURG	1178	No	219	219	219	219	0	0	68	68	52	52	68	61	0	0	0	0	602	602	0	0	602	602
PETERSBURG	1179	No	592	592	592	592	0	0	245	245	186	186	242	218	0	0	0	0	52	52	13	13	39	39
PETERSBURG	1180	No	1,136	1,269	1,136	1,269	0	0	645	703	490	534	637	625	0	0	0	0	17	17	0	0	17	17
PETERSBURG	1181	No	125	125	125	125	0	0	62	62	47	47	61	55	0	0	0	0	16	16	3	3	13	13
PETERSBURG	1182	No	137	137	137	137	0	0	82	82	62	62	81	73	0	0	0	0	0	0	0	0	0	0
PETERSBURG	1183	No	394	394	394	394	0	0	153	153	116	116	151	136	0	0	0	0	19	19	4	4	15	15
PETERSBURG	1184	No	1,395	1,465	1,389	1,459	6	6	642	720	488	547	634	640	512	766	0	0	19	19	1	1	18	18
PETERSBURG	1185	No	461	461	460	460	1	1	175	175	133	133	173	156	0	0	0	0	0	0	0	0	0	0
PETERSBURG	1186	No	0	0	0	0	0	0	0	0	0	0	0	0	304	296	0	0	36	36	0	0	36	36
PETERSBURG	1187	No	0	0	0	0	0	0	0	0	0	0	0	0	0	0	0	0	84	84	6	6	78	78
PETERSBURG	1188	No	10	10	10	10	0	0	1	1	1	1	1	1	0	0	0	0	268	268	0	0	268	268
PETERSBURG	1189	No	27	27	27	27	0	0	11	11	8	8	10	9	0	0	0	0	95	95	44	44	51	51
PETERSBURG	1190	No	38	38	38	38	0	0	17	17	13	13	17	15	0	0	0	0	24	24	15	15	9	9

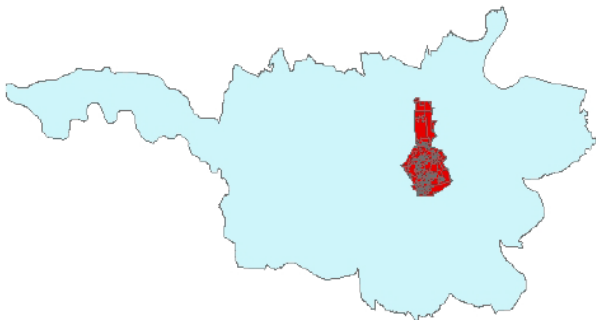
LOCALITY	TAZ	FT Gregg Adams TAZ	Population						Households (Occupied Housing Units)						School Enrollment				Employment					
			Total		In Occupied Housing Units		In Group Quarters		Housing Units		Automobiles		Grade K-12		Colleges		Total		Retail		Non-Retail			
			2017	2050	2017	2050	2017	2050	2017	2050	2017	2050	2017	2050	2017	2050	2017	2050	2017	2050	2017	2050		
PETERSBURG	1191	No	404	404	402	402	2	2	136	136	103	103	134	121	0	0	0	0	67	67	0	0	67	67
PETERSBURG	1193	No	411	411	306	306	105	105	105	16	76	76	99	89	0	0	0	0	119	119	10	10	109	109
PETERSBURG	1194	No	42	42	42	42	0	0	16	16	12	12	16	14	0	0	0	0	200	200	175	175	25	25
PETERSBURG	1195	No	92	92	92	92	0	0	55	55	42	42	55	49	0	0	0	0	10	10	6	6	4	4
PETERSBURG	1196	No	968	968	968	968	0	0	363	363	276	276	359	275	1,770	2,407	0	0	1	1	0	0	1	1
PETERSBURG	1197	No	239	239	239	239	0	0	99	99	75	75	98	88	0	0	0	0	230	230	150	150	80	80
PETERSBURG	1198	No	608	608	608	608	0	0	223	223	169	169	220	198	0	0	0	0	69	69	0	0	69	69
PETERSBURG	1199	No	937	937	937	937	0	0	386	386	293	293	381	343	0	0	0	0	71	71	62	62	9	9
PETERSBURG	1200	No	1390	1,390	1,276	1,276	114	114	697	759	523	576	680	674	0	0	0	0	1,019	1,119	604	604	415	515
PETERSBURG	1201	No	457	457	369	369	88	88	120	120	180	180	234	211	0	0	0	0	2,796	2,796	89	89	2,707	2,707
PETERSBURG	1202	No	809	809	809	809	0	0	348	348	266	266	346	311	0	0	0	0	104	104	100	100	4	4
PETERSBURG	1203	No	445	445	445	445	0	0	158	158	121	121	157	142	0	0	0	0	52	52	0	0	52	52
PETERSBURG	1204	No	0	0	0	0	0	0	0	0	0	0	0	0	0	0	0	0	460	560	40	40	420	520
PETERSBURG	1205	No	723	723	723	723	0	0	236	236	180	180	234	211	0	0	0	0	370	470	4	4	366	466
TOTALS			32,918	33,280	32,403	32,765	515	515	14,929	15,308	11,280	11,727	14,762	13,675	5,676	6,247	0	0	13,130	13,540	2,123	2,183	11,007	11,357

Prince George

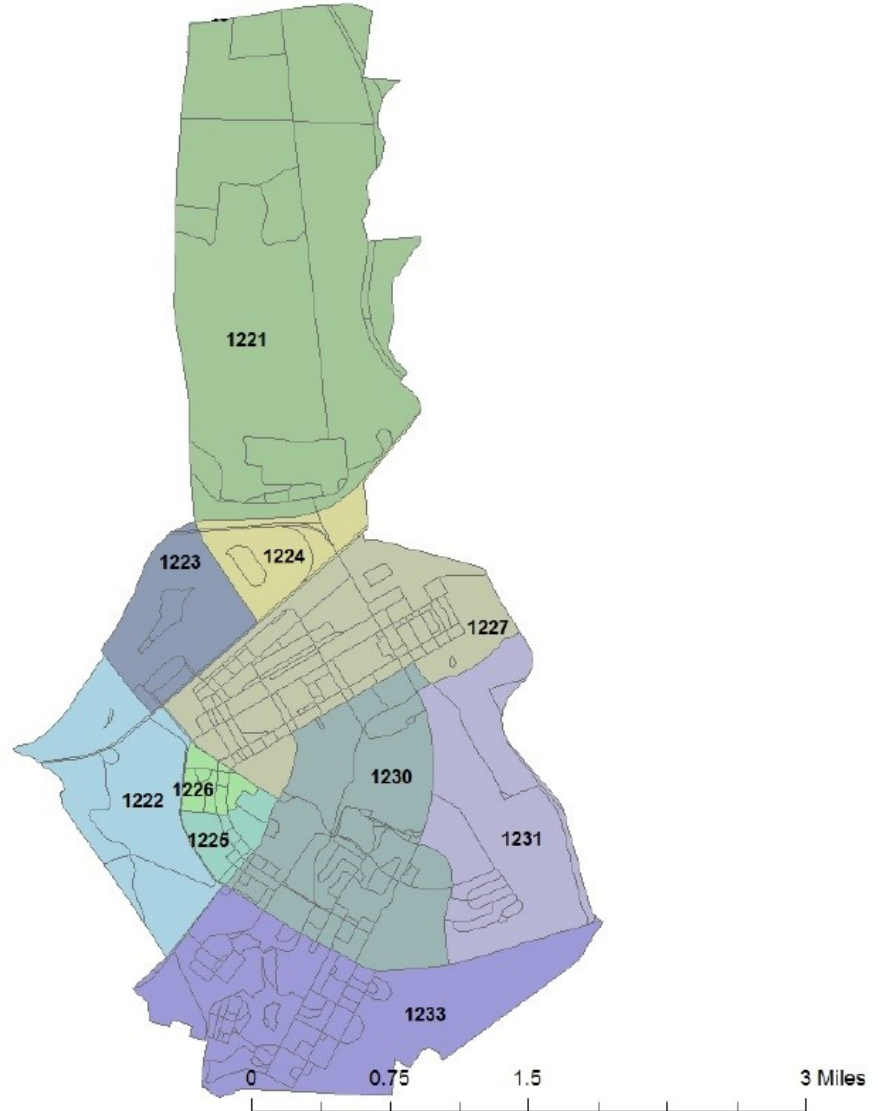


Fort Gregg-Adams

Fort Gregg-Adams
MPO



Source: Tri-Cities Area Metropolitan Planning Organization, 2013



LOCALITY	TAZ	FT Gregg Adams TAZ	Population						Households (Occupied Housing Units)						School Enrollment				Employment					
			Total		In Occupied Housing Units		In Group Quarters		Housing Units		Units		Automobiles		Grade K-12		Colleges		Total		Retail		Non-Retail	
			2017	2050	2017	2050	2017	2050	2017	2050	2017	2050	2017	2050	2017	2050	2017	2050	2017	2050	2017	2050	2017	2050
PRINCE GEORGE	1216	No	0	160	0	160	0	0	0	178	0	160	0	293	0	0	0	0	674	674	200	200	474	474
PRINCE GEORGE	1217	No	509	726	509	726	0	0	219	398	201	357	401	653	0	0	0	0	90	90	0	0	90	90
PRINCE GEORGE	1218	No	681	971	419	709	262	262	205	541	188	485	375	888	0	0	0	0	31	31	0	0	31	31
PRINCE GEORGE	1219	No	2784	3,969	0	1,185	2,784	2,784	0	0	0	0	0	0	0	0	0	0	616	616	0	0	616	616
PRINCE GEORGE	1220	No	868	868	0	0	868	868	0	0	0	0	0	0	0	0	0	0	376	376	0	0	376	376
PRINCE GEORGE	1221	Yes	0	0	0	0	0	0	0	0	0	0	0	0	0	0	0	0	100	100	0	0	100	100
PRINCE GEORGE	1222	Yes (pt.)	0	0	0	0	0	0	0	0	0	0	0	0	0	0	0	0	239	239	0	0	239	239
PRINCE GEORGE	1223	Yes	4132	4,132	388	388	3,744	3,744	179	194	174	174	348	318	176	176	0	0	913	913	0	0	913	913
PRINCE GEORGE	1224	Yes	0	0	0	0	0	0	0	0	0	0	0	0	0	0	0	0	884	884	0	0	884	884
PRINCE GEORGE	1225	Yes	464	464	0	0	464	464	0	0	0	0	0	0	0	0	0	0	34	34	0	0	34	34
PRINCE GEORGE	1226	Yes	253	253	0	0	253	253	0	0	0	0	0	417	417	0	0	0	400	400	0	0	400	400
PRINCE GEORGE	1227	Yes	3056	3,056	0	0	3,056	3,056	0	0	0	0	0	0	0	0	0	0	1,062	1,062	0	0	1,062	1,062
PRINCE GEORGE	1228	No	89	127	89	127	0	0	25	76	23	68	46	124	0	0	0	0	934	934	417	417	517	517
PRINCE GEORGE	1229	No	1734	2,472	1,734	2,472	0	0	847	1,471	776	1,319	1,551	2,414	0	0	0	0	36	429	0	393	36	36
PRINCE GEORGE	1230	Yes	2200	2,200	1,900	1,900	300	300	516	551	494	494	988	904	0	0	0	0	1,191	1,191	100	100	1,091	1,091
PRINCE GEORGE	1231	Yes	2073	2,073	2,073	2,073	0	0	886	904	811	811	1,622	1,484	586	586	0	0	46	46	0	0	46	46
PRINCE GEORGE	1232	No	404	576	404	576	0	0	161	559	147	501	295	917	0	0	0	0	100	1,431	21	21	79	1,410
PRINCE GEORGE	1233	Yes	610	610	10	10	600	600	4	4	4	4	8	7	0	0	0	0	900	900	0	0	900	900
PRINCE GEORGE	1234	No	220	314	220	314	0	0	97	144	89	129	178	236	975	1,414	0	0	50	50	41	41	9	9
PRINCE GEORGE	1235	No	952	1,357	952	1,357	0	0	383	620	351	556	702	1,017	0	0	0	0	2	46	0	38	2	8
PRINCE GEORGE	1236	No	463	660	463	660	0	0	186	385	170	345	341	631	636	922	0	0	1	2	0	0	1	2
PRINCE GEORGE	1237	No	1022	1,460	1,019	1,457	3	3	389	871	356	781	713	1,429	0	0	0	0	7	7	0	0	7	7
PRINCE GEORGE	1238	No	1051	1,498	1,051	1,498	0	0	447	852	409	764	819	1,398	0	0	0	0	142	142	69	69	73	73
PRINCE GEORGE	1239	No	1436	2,047	1,436	2,047	0	0	522	1,055	478	946	956	1,731	0	0	0	0	38	133	0	64	38	69
PRINCE GEORGE	1240	No	1119	1,595	1,119	1,595	0	0	472	752	432	674	865	1,233	0	0	0	0	6	36	0	0	6	36
PRINCE GEORGE	1241	No	1000	1,426	1,000	1,426	0	0	362	637	332	571	663	1,045	0	0	0	0	5	6	0	0	5	6
PRINCE GEORGE	1242	No	47	67	47	67	0	0	23	40	21	36	42	66	0	0	0	0	21	21	0	0	21	21
PRINCE GEORGE	1243	No	906	1,550	906	1,550	0	0	328	802	300	719	601	1,316	0	0	0	0	6	20	0	0	6	20
PRINCE GEORGE	1244	No	284	405	284	405	0	0	133	264	122	237	244	434	0	0	0	0	33	33	0	0	33	33
PRINCE GEORGE	1245	No	638	1,273	638	1,273	0	0	308	485	282	435	564	796	0	0	0	0	3	32	1	0	2	32
PRINCE GEORGE	1246	No	273	389	273	389	0	0	107	232	98	208	196	381	0	0	0	0	11	11	10	10	1	1
PRINCE GEORGE	1247	No	476	679	476	679	0	0	227	403	208	361	416	661	0	0	0	0	79	79	0	0	79	79
PRINCE GEORGE	1248	No	160	228	160	228	0	0	54	106	49	95	99	174	0	0	0	0	1	74	0	0	1	74
PRINCE GEORGE	1249	No	182	259	182	259	0	0	76	147	70	132	139	242	0	0	0	0	8	8	8	8	0	0
PRINCE GEORGE	1250	No	351	500	351	500	0	0	153	295	140	265	280	485	0	0	0	0	16	16	0	0	16	16
PRINCE GEORGE	1251	No	557	794	557	794	0	0	235	474	215	425	430	778	606	879	0	0	1,032	1,032	0	0	1,032	1,032
PRINCE GEORGE	1252	No	1213	1,729	1,213	1,729	0	0	467	1,025	428	919	855	1,682	0	0	0	0	31	31	0	0	31	31
PRINCE GEORGE	1253	No	865	1,480	865	1,480	0	0	432	898	396	805	791	1,473	2,347	3,403	0	0	368	368	0	0	368	368
PRINCE GEORGE	1254	No	407	696	391	680	16	16	126	352	115	316	231	578	797	1,156	0	0	1,189	1,784	0	0	1,189	1,784
PRINCE GEORGE	1255	No	148	211	148	211	0	0	60	105	55	94	110	172	0	0	0	0	10	347	0	0	10	347
PRINCE GEORGE	1256	No	118	168	118	168	0	0	52	59	48	53	95	97	0	0	0	0	243	0	0	0	243	0
PRINCE GEORGE	1258	No	201	287	201	287	0	0	90	171	82	153	165	280	0	0	0	0	0	243	0	0	0	243
PRINCE GEORGE	1259	No	117	167	117	167	0	0	53	96	49	86	97	157	0	0	0	0	48	48	3	3	45	45
PRINCE GEORGE	1260	No	144	205	144	205	0	0	69	167	63	150	126	275	0	0	0	0	10	45	0	3	10	42

LOCALITY	TAZ	FT Gregg Adams TAZ	Population						Households (Occupied Housing Units)						School Enrollment				Employment					
			Total		In Occupied Housing Units		In Group Quarters		Housing Units		Units		Automobiles		Grade K-12		Colleges		Total		Retail		Non-Retail	
			2017	2050	2017	2050	2017	2050	2017	2050	2017	2050	2017	2050	2017	2050	2017	2050	2017	2050	2017	2050	2017	2050
PRINCE GEORGE	1261	No	25	36	25	36	0	0	9	38	8	34	16	62	0	0	0	0	52	52	0	0	52	52
PRINCE GEORGE	1262	No	126	180	126	180	0	0	55	93	50	83	101	152	0	0	0	0	0	1,350	0	0	0	1,350
PRINCE GEORGE	1263	No	55	78	55	78	0	0	24	47	22	42	44	77	499	724	0	0	4	304	0	0	4	304
PRINCE GEORGE	1264	No	23	33	23	33	0	0	2	19	2	17	4	31	0	0	0	0	22	22	0	0	22	22
PRINCE GEORGE	1265	No	44	63	44	63	0	0	16	56	15	50	29	92	0	0	0	0	105	105	14	14	91	91
PRINCE GEORGE	1266	No	500	855	500	855	0	0	212	508	194	456	388	834	0	0	0	0	119	119	12	12	107	107
PRINCE GEORGE	1267	No	829	1,182	829	1,182	0	0	342	940	313	843	626	1,543	0	0	0	0	2	112	1	11	1	101
PRINCE GEORGE	1268	No	786	1,121	786	1,121	0	0	320	535	293	480	586	878	0	0	0	0	9	2	0	1	9	1
PRINCE GEORGE	1269	No	590	841	590	841	0	0	225	497	206	446	412	816	455	660	0	0	871	1,307	25	25	846	1,282
PRINCE GEORGE	1270	No	516	736	516	736	0	0	209	291	191	261	383	478	0	0	0	0	19	42	1	23	18	19
PRINCE GEORGE	1271	No	79	113	79	113	0	0	30	107	27	96	55	176	0	0	0	0	0	18	0	1	0	17
PRINCE GEORGE	1272	No	607	865	607	865	0	0	251	668	230	599	460	1,096	0	0	0	0	35	35	0	0	35	35
PRINCE GEORGE	1273	No	122	174	117	169	5	5	43	128	39	115	79	210	0	0	0	0	115	115	0	0	115	115
PRINCE GEORGE	1274	No	380	542	380	542	0	0	177	320	162	287	324	525	0	0	0	0	451	451	10	10	441	441
PRINCE GEORGE	1275	No	200	285	200	285	0	0	83	171	76	153	152	280	0	0	0	0	0	424	0	9	0	415
PRINCE GEORGE	1276	No	231	329	231	329	0	0	93	195	85	175	170	320	0	0	0	0	0	0	0	0	0	0
PRINCE GEORGE	1277	No	574	818	574	818	0	0	247	408	226	366	452	670	0	0	0	0	0	0	0	0	0	0
PRINCE GEORGE	1278	No	1157	1,649	1,157	1,649	0	0	472	867	432	778	865	1,424	0	0	0	0	0	0	0	0	0	0
PRINCE GEORGE	1279	No	725	1,034	725	1,034	0	0	279	565	256	507	511	928	0	0	0	0	0	0	0	0	0	0
PRINCE GEORGE	1280	No	272	388	272	388	0	0	116	229	106	205	212	375	0	0	0	0	0	0	0	0	0	0
PRINCE GEORGE	1281	No	967	1,379	967	1,379	0	0	363	928	332	832	665	1,523	0	0	0	0	0	0	0	0	0	0
PRINCE GEORGE	1282	No	1032	1,471	1,032	1,471	0	0	410	880	375	789	751	1,444	0	0	0	0	0	0	0	0	0	0
PRINCE GEORGE	1283	No	1264	1,802	1,264	1,802	0	0	535	1,073	490	962	980	1,760	0	0	0	0	0	0	0	0	0	0
PRINCE GEORGE	1284	No	570	813	570	813	0	0	255	486	234	436	467	798	0	0	0	0	0	0	0	0	0	0
Total			45,881	60,888	33,526	48,533	12,355	12,355	13,661	26,359	12,543	23,640	25,502	43,678	7,077	9,919	-	-	13,790	19,422	933	1,473	12,857	17,949
FT G-A			12,788	12,788	4,371	4,371	8,417	8,417	1,585	1,654	1,483	1,483	3,383	3,131	762	762	-	-	5,769	5,769	100	100	5,669	5,669
Co. Only			33,093	48,100	29,155	44,162	3,938	3,938	12,076	24,705	11,060	22,157	22,119	40,547	6,315	9,157	-	-	8,021	13,653	833	1,373	7,188	12,280